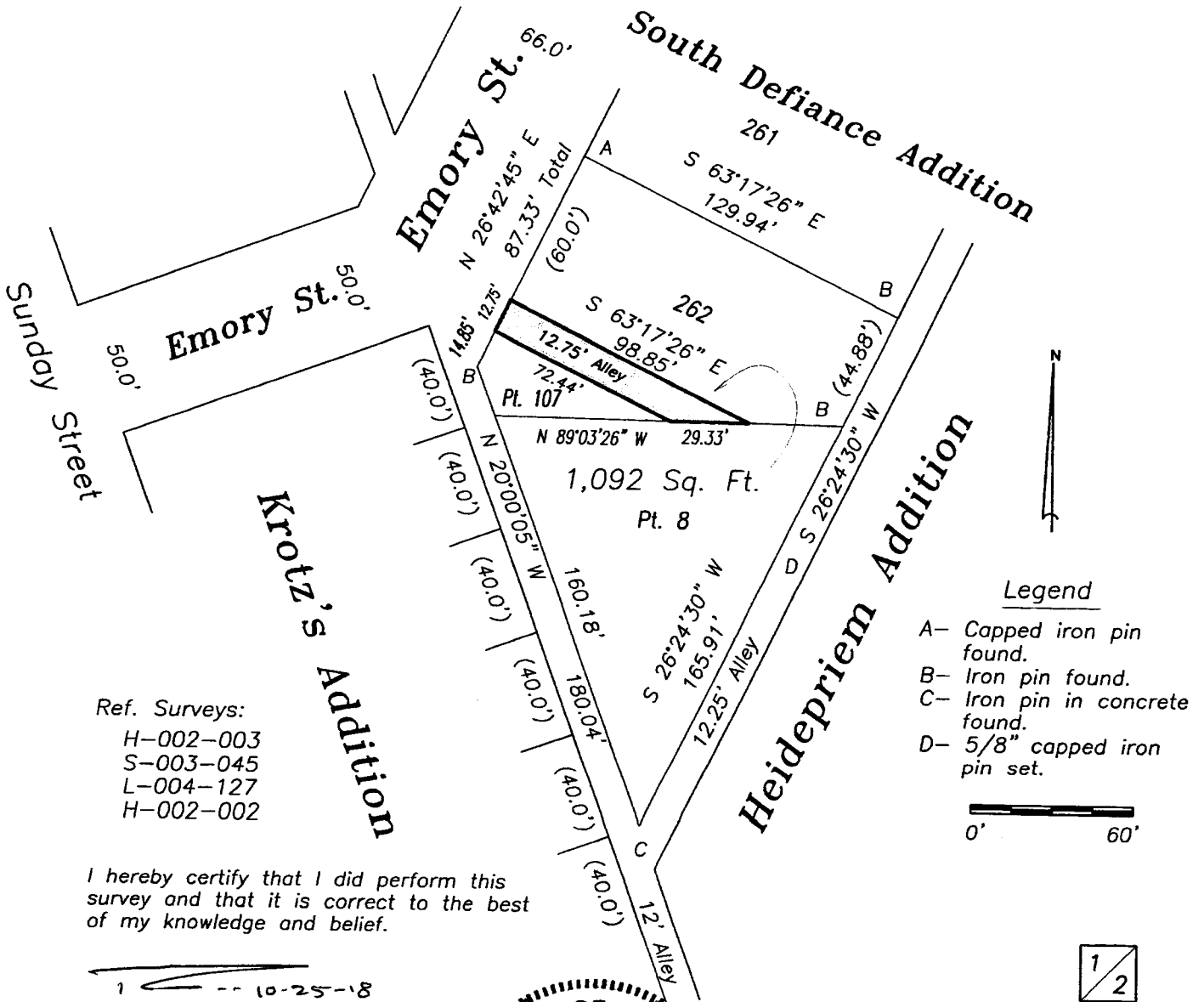


Alley Vacation Plat

Being known as the East-West Alley lying between Lot No. 262 South Defiance Addition; Lot No. 8 Heidepriem Addition, Lot 107 of the Auditor's Plat of Lots between the Maumee & Auglaize Rivers & Easterly of the East Line of Emory Street; all located in the Southwest quarter (1/4) of Section 26, Township 4 North, Range 4 East, City of Defiance, Defiance County, Ohio.


For... Benjamin R. Kinder & Wendy S. Kinder

OR 408 Pg. 2179




Ref. Surveys:
 H-002-003
 S-003-045
 L-004-127
 H-002-002

I hereby certify that I did perform this survey and that it is correct to the best of my knowledge and belief.

1  10-25-18
 Thomas J. Henry
 Registered Surveyor No. 6787

SEAL



Legend

- A- Capped iron pin found.
- B- Iron pin found.
- C- Iron pin in concrete found.
- D- 5/8" capped iron pin set.

