

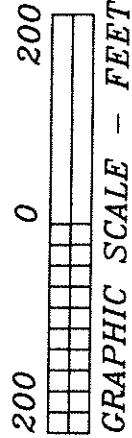

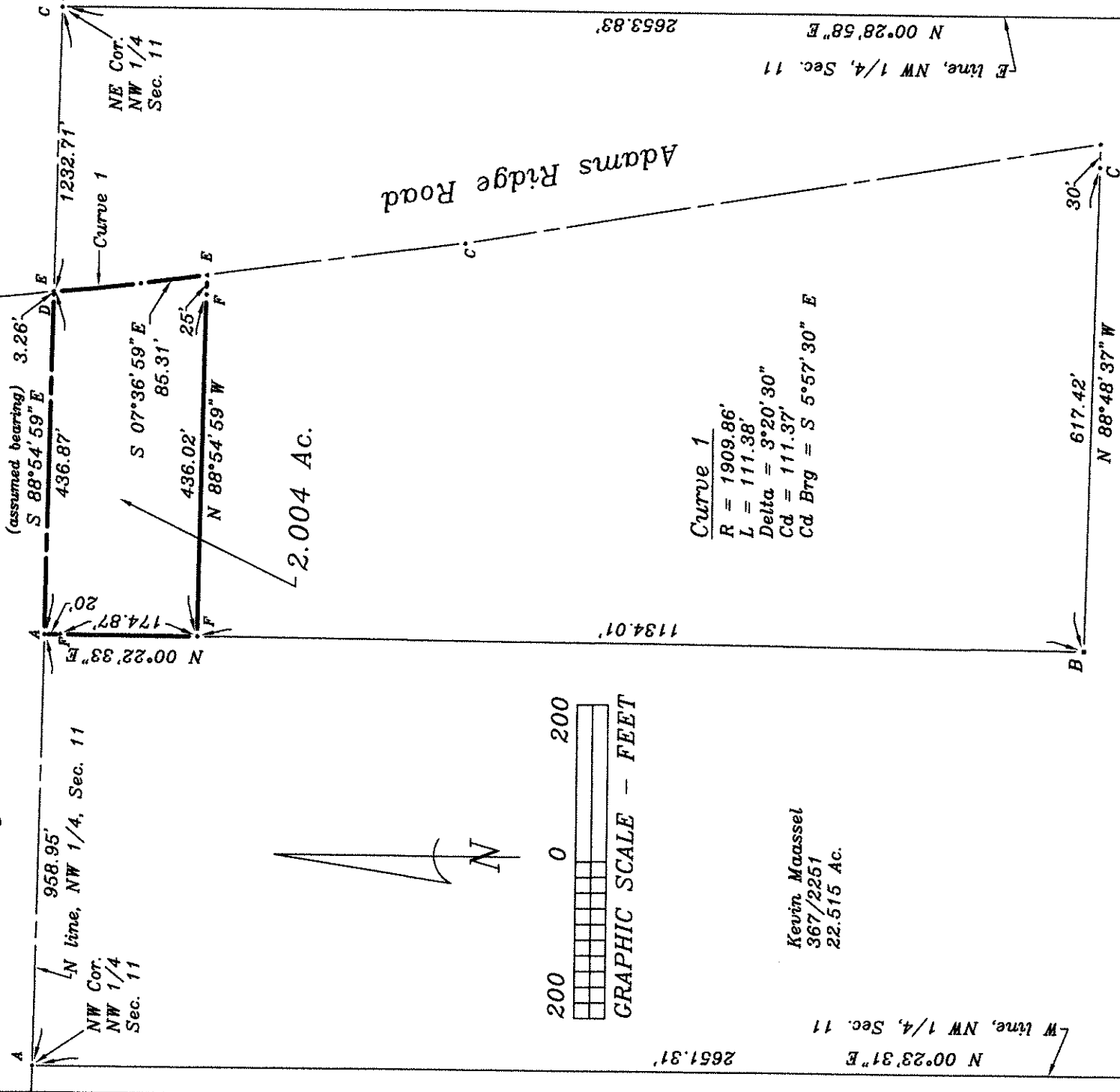
# Plat of Survey

Being a part of the Northwest quarter (1/4) of Section 11,  
Township 5 North, Range 5 East, Adams Township,  
Defiance County, Ohio.

For: Lucas Schroeder

Deed Ref: OR 384, Pg. 1442

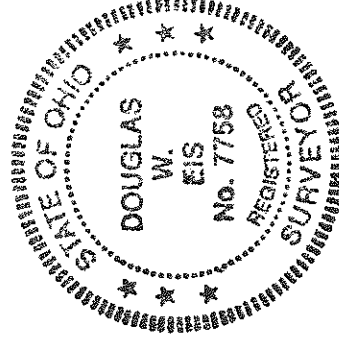
Nagel Road



Kevin Maassel  
367/2251  
22.515 AC.

I hereby certify this survey and notes to be correct to the best of my knowledge.

*Douglas W. Eis*  
Douglas W. Eis  
Registered Surveyor No. 7758  
D.W. Eis Surveying  
16-883 St. Rt. 281  
Holgate, Ohio 43527  
(419) 762-5468  
January 8, 2020  
Survey No. B2869-D-A-1-21-20



### Legend

- A = Iron pipe found
- B = cornerstone & post found
- C = Iron pin found
- D = Nail found
- E = Mag nail set
- F = Iron pin & cap set

### Survey Ref:

Survey 1-11-3  
Adams Ridge Rd. plans

SW Cor.  
NW 1/4  
Sec. 11

S line, NW 1/4, Sec. 11 Youngman Rd  
S 88°50'34" E 2624.37'

SE Cor.  
NW 1/4  
Sec. 11

01-11-15