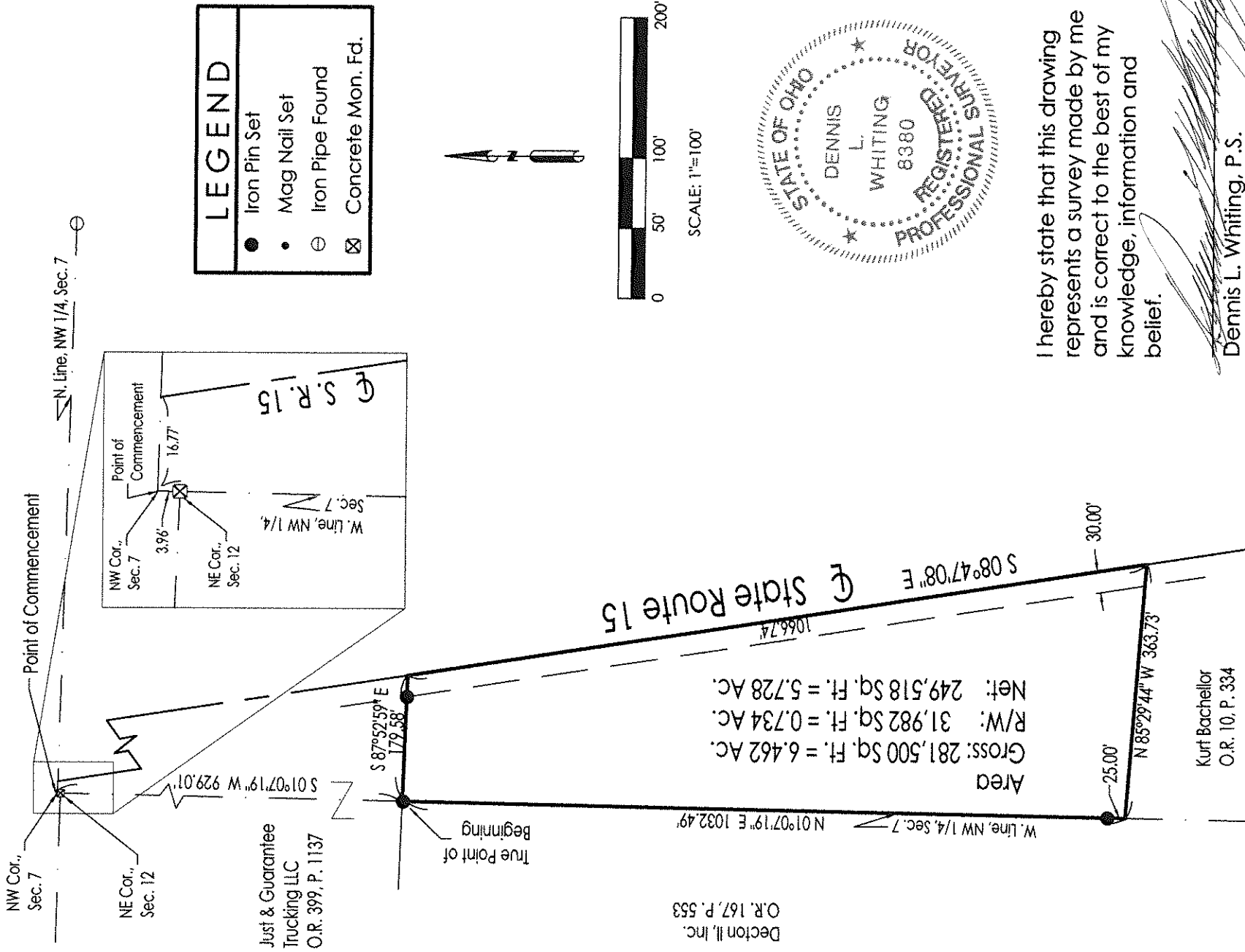
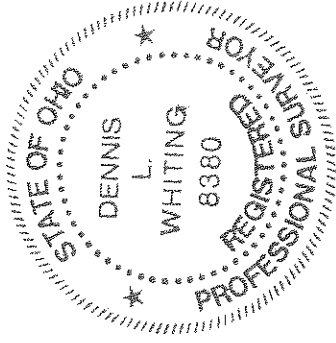
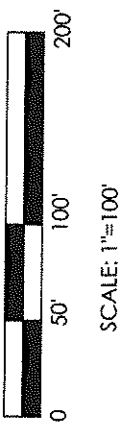
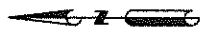


Boundary Survey for Whitetail Properties being part of the northwest 1/4 of Section 7, Town-3-North, Range-5-East, Highland Township, Defiance County, Ohio



| LEGEND | |
|--------|-------------------|
| ● | Iron Pin Set |
| • | Mag Nail Set |
| ⊖ | Iron Pipe Found |
| ⊠ | Concrete Mon. Fd. |



I hereby state that this drawing represents a survey made by me and is correct to the best of my knowledge, information and belief.

[Handwritten Signature]
 Dennis L. Whiting, P.S.
 Ohio Reg. Surveyor No. S-8380

WHITING SURVEYS
 Surveyors
 493 S. Shoop Avenue
 Wauseon, Ohio 43587
 Phone: 419-335-7212
 Cell 567-454-0469

| | | | |
|---------|----------|------------|------------|
| DRN BY: | dlw | CHKD BY: | sjw |
| DATE: | 12-28-16 | PROJ. NO.: | 16-171-001 |

Survey pt nw 1/4, Sec. 7

Notes:

1. Bearings are based on State Plane Grid, Ohio North Zone, NAD83 (2011).
2. Whiting Surveys provides information regarding easements furnished to them by the title company or that they have knowledge of. Therefore, easements shown or not shown are not guaranteed to be complete.

04-07-41