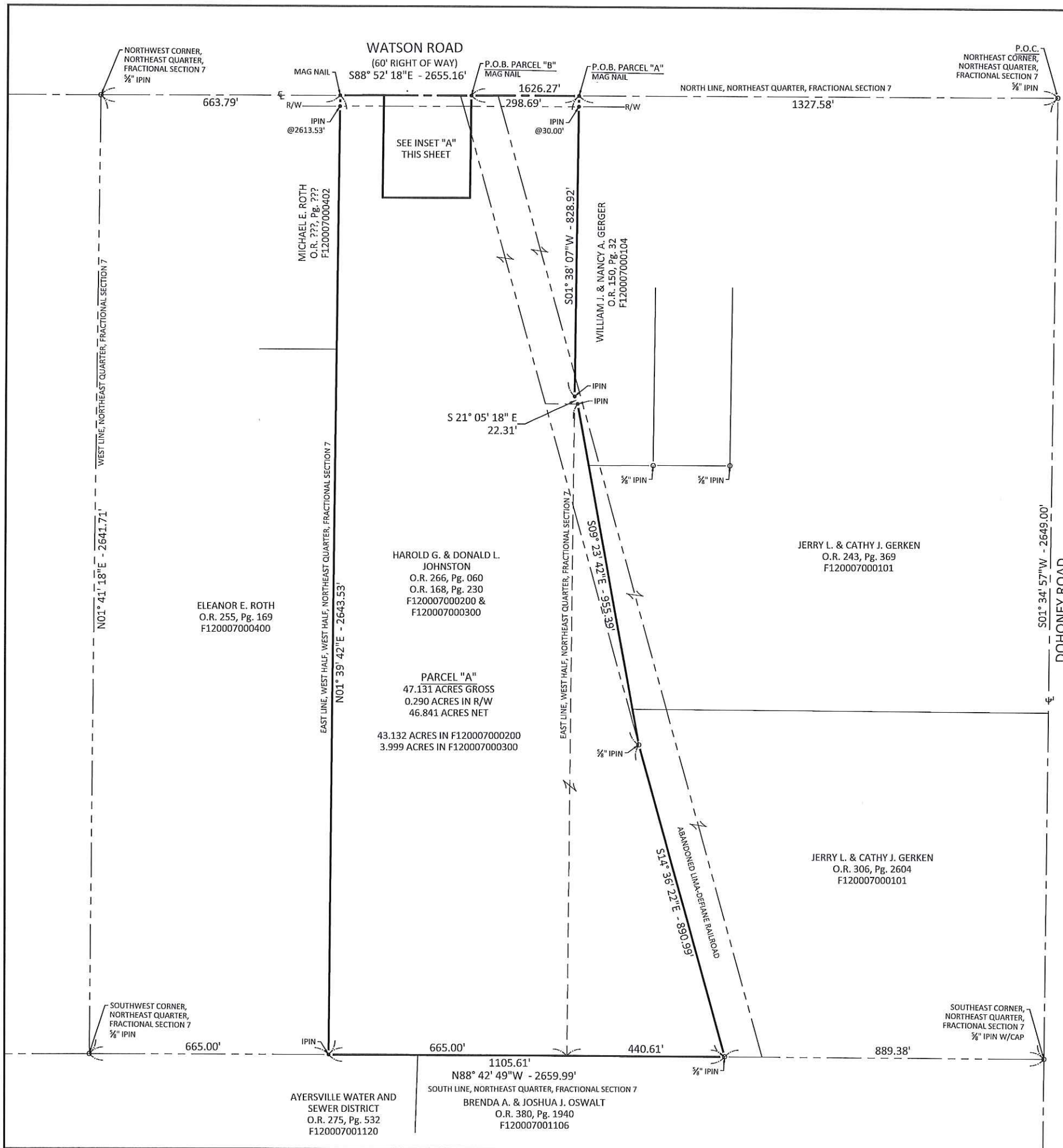
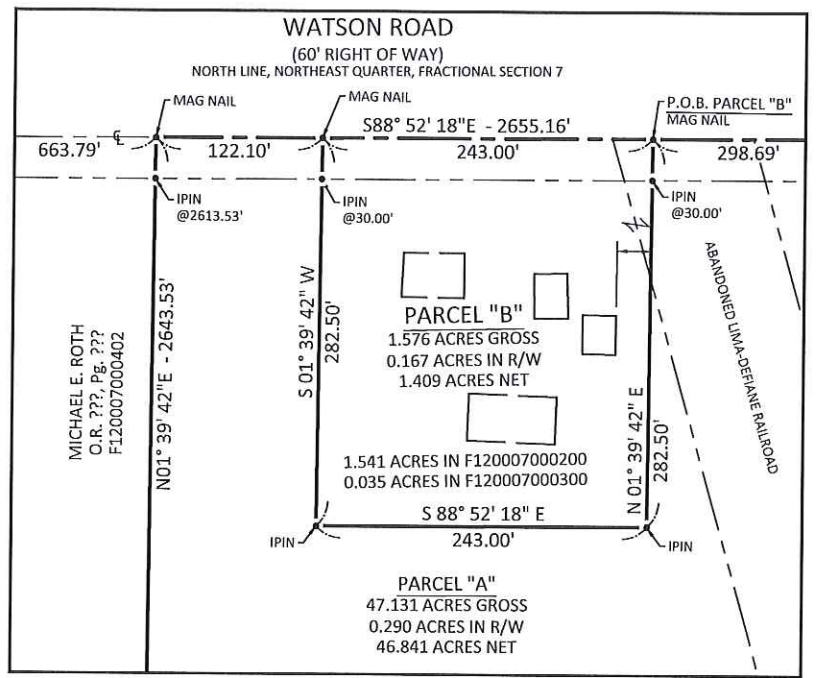


PLOTTED: Aug 26, 2018 - 1:28pm
 Drawing: M:\18003 (2018 Boundary Surveys - Kousens)\43 Johnston\SURVEY\DWG\18003-43 BNDY.dwg: 22x4



FOR: HAROLD G. AND DONALD L. JOHNSTON
 PART OF THE NORTHEAST QUARTER,
 FRACTIONAL SECTION 7,
 TOWN 3 NORTH, RANGE 5 EAST, HIGHLAND TOWNSHIP,
 DEFIANCE COUNTY, OHIO



INSET "A"
 SCALE: 1"=70'



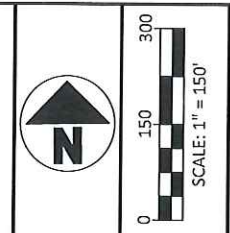
- LEGEND**
- MONUMENT FOUND
 - MONUMENT SET
 - (C) CALCULATED DISTANCE
 - (M) MEASURED DISTANCE
 - (REC) RECORD DISTANCE
 - R/W RIGHT-OF-WAY
 - P.O.B. POINT OF BEGINNING
 - P.O.C. POINT OF COMMENCEMENT

NOTE:
 IRON PINS SET ARE 5/8" DIAMETER X 30" LONG IRON PINS WITH CAP "DGL-RJL 8029"

BASIS OF BEARINGS:
 THE BEARINGS SHOWN HEREON ARE BASED ON AN ASSUMED BEARING AND ARE FOR THE SOLE PURPOSE OF SHOWING ANGULAR MEASUREMENT.

CERTIFICATION:
 I HEREBY CERTIFY THAT THIS SURVEY SHOWN ON THE ATTACHED PLAT WAS PREPARED FROM AN ON THE GROUND SURVEY MADE UNDER MY SUPERVISION AND THAT IT AND THE INFORMATION, COURSES AND DISTANCES AS SHOWN ARE CORRECT TO THE BEST OF MY KNOWLEDGE.

R.J. LUMBREZER, P.S.
 OHIO PROFESSIONAL SURVEYOR NO. 8029
 DATE: 8/25/18



NO	REVISION	DATE
9		
8		
7		
6		
5		
4		
3		
2		
1	XXX	



FOR:
HAROLD G. AND DONALD L. JOHNSTON
 PART OF THE NORTHEAST QUARTER,
 FRACTIONAL SECTION 7,
 TOWN 3 NORTH, RANGE 5 EAST, HIGHLAND TOWNSHIP,
 DEFIANCE COUNTY, OHIO

SPLIT SURVEY

FILE: BNDY
 JOB NO.: 18003-43
 DRAWN BY: KEY
 ISSUED: 08/27/2018

1/1