

# Plat of Survey

Being a part of the Southeast quarter (1/4) of the Southeast quarter (1/4) of Section 32, Township 4 North, Range 2 East, Mark Township, Defiance County, Ohio.

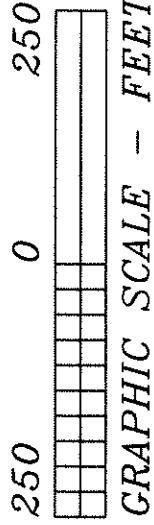

NW Cor. E 1/2 SE 1/4 Sec. 32  
 S 89°52'38" E 1350.70'  
 N line, SE 1/4, Sec. 32  
 NE Cor. SE 1/4 Sec. 32

For: Steven W. Schilb  
 Deed Ref: OR 399, Pg. 1589  
 & Homier Farms, Inc.  
 Deed Ref: OR 386, Pg. 921

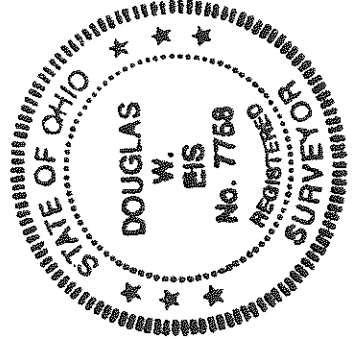
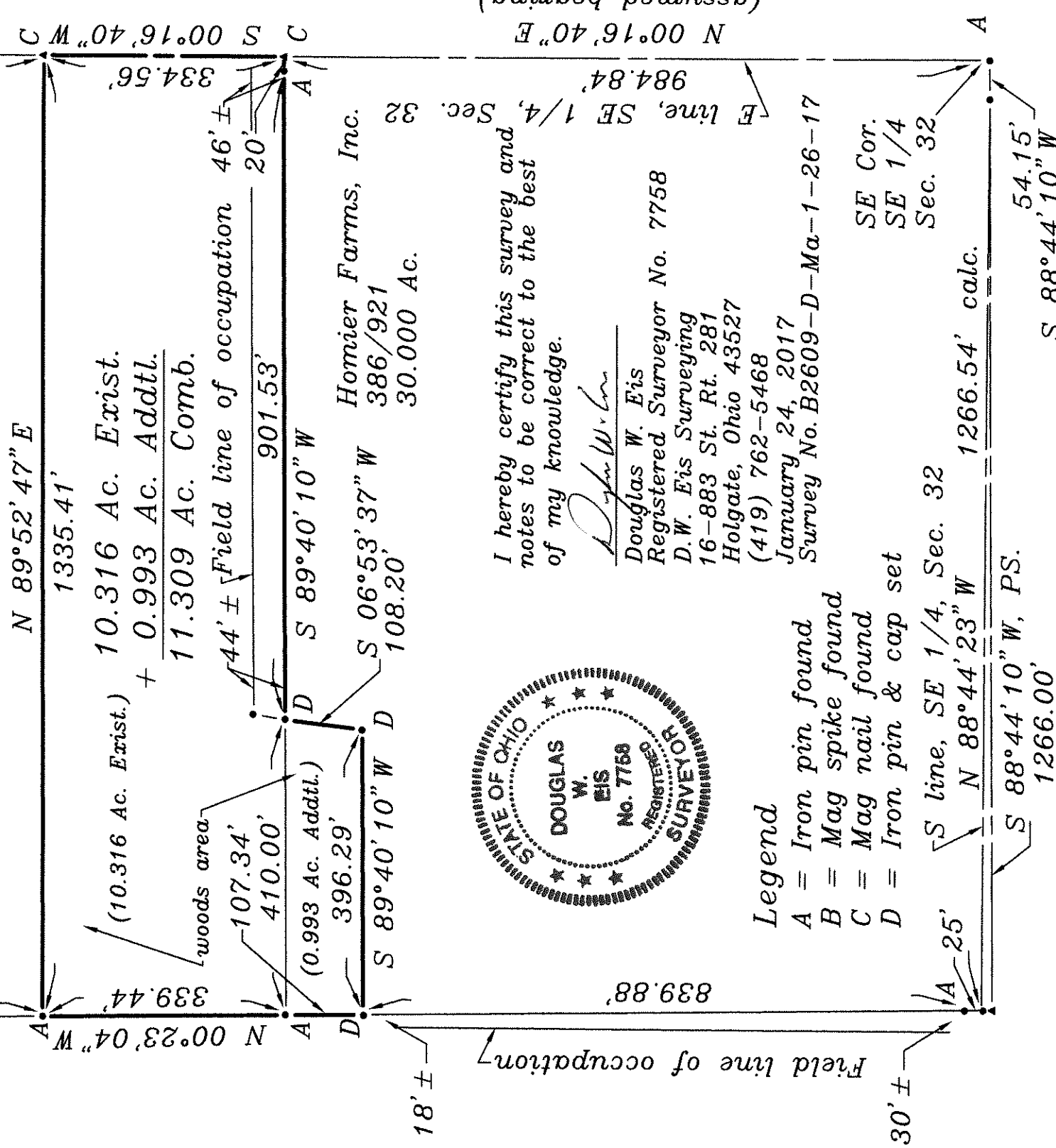
W line, E 1/2, SE 1/4, Sec. 32  
 1325.10'

Rosemary Broxon  
 249/244  
 80 Ac.

Survey Ref:  
 10-32-12  
 10-32-10



Dennis Haase, et.al.  
 215/701  
 38.079 Ac.



I hereby certify this survey and notes to be correct to the best of my knowledge.

*Douglas W. Eis*  
 Douglas W. Eis  
 Registered Surveyor No. 7758  
 D.W. Eis Surveying  
 16-883 St. Rt. 281  
 Holgate, Ohio 43527  
 (419) 762-5468  
 January 24, 2017  
 Survey No. B2609-D-Ma-1-26-17

- Legend
- A = Iron pin found
  - B = Mag spike found
  - C = Mag nail found
  - D = Iron pin & cap set

SE Cor. SE 1/4 Sec. 32

N 00°16'40" E 984.84'  
 E line, SE 1/4, Sec. 32