

Point Number: 36181

Observation: GES

Date: 5-28-04

Township: Pleasant

Section: 18

Monument Description: Buried Disc in Concrete

Monument Location: Corner of Section 13, 12, 7, 18 in SE quadrant in Pleasant Twp. .4 mi S of New Bavaria Rd on Defiance-Henry Co Line. 14.5øE of Def-Hen Co Line CL. In ditch bottom.

Sketch:

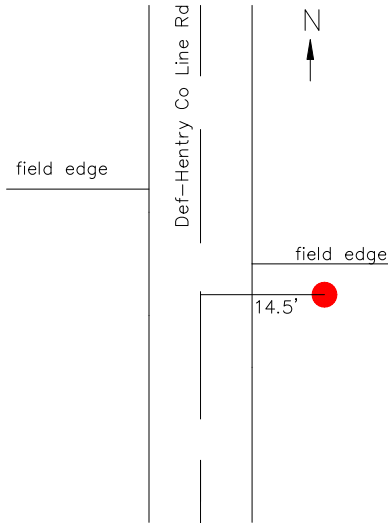

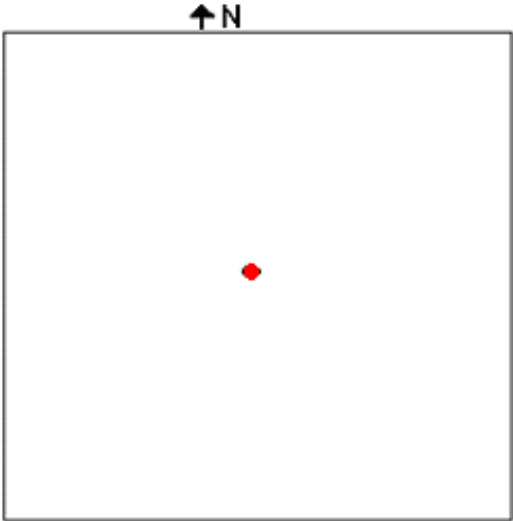


Photo:



Sky Observation Chart



Clear

Defiance County GPS Coordinates

Northing—572071.057 sft

Easting—1493286.108 sft

Elevation—735.5 ft

Henry County Coordinates (PLEA 18)

Northing—572071.995 sft

Easting—1493285.096 sft