

Point Number: 36311

Observation: JJJ

Date: 8-10-05

Township: Pleasant

Section: 31

Monument Description: Buried Disc in Concrete

Monument Location: NE quadrant of Def-Henry Co Line/ Def-Putnam Co Line intersection. 13.00'N of Henry-Putnam Co Line CL. 35.00'E of Defiance-Henry Co Line CL. 59.80'NE of N side of p-pole.

Sketch:

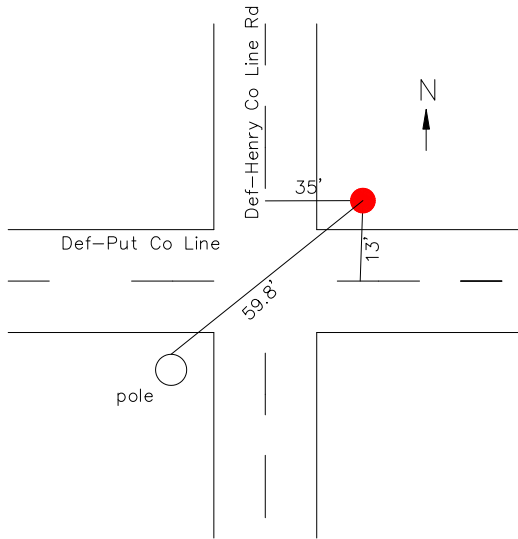

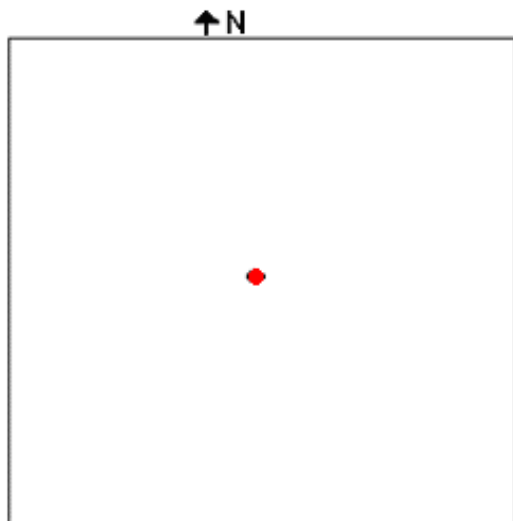


Photo:



Sky Observation Chart:



Defiance County GPS Coordinates

Northing— 550924.809 sft

Easting— 1492750.336 sft

Elevation—721.79 ft

Henry County Coordinates (PLEA 31)

Northing—550925.605 sft

Easting—1492749.338 sft

Clear Skies.