

Point Number: 41161

Observation: GES

Date: 6-7-04

Township: Hicksville

Section: 16

Monument Description: Disc in SW headwall

Monument Location: Just North Y junction of SR 2 and SR 49. first bridge north of Y junction on SR 49. 23.5øNE of p-pole (north side). 18.5øW of SR 49 CL

Sketch:

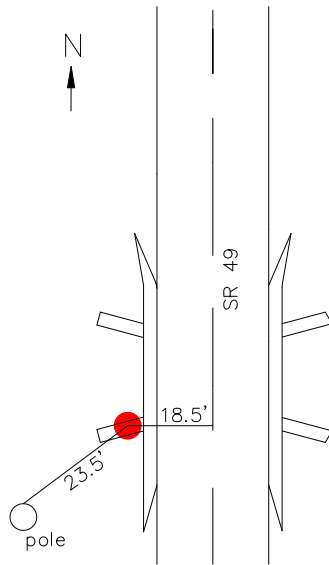
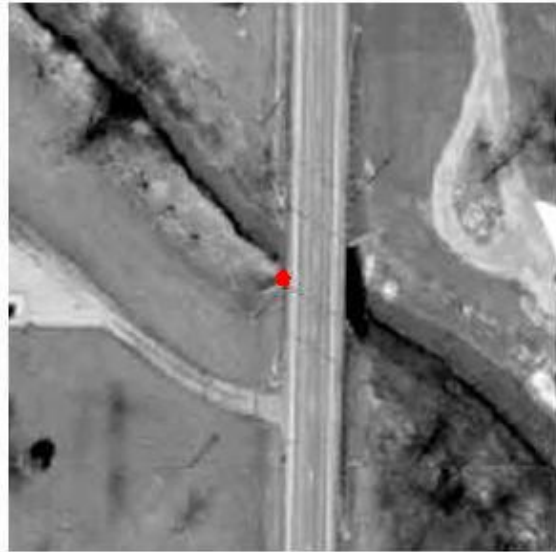
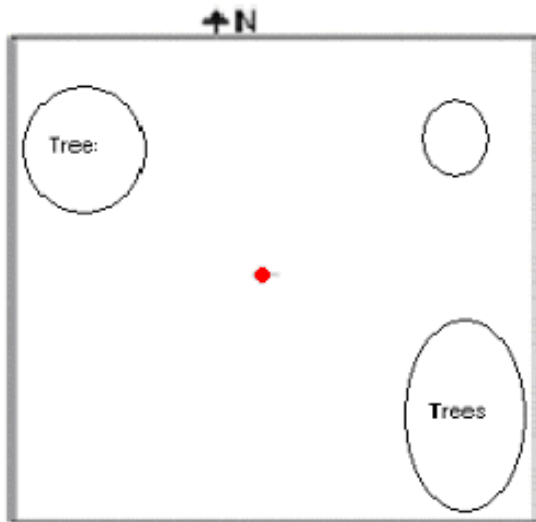


Photo:



Sky Observation Chart:



Defiance County GPS Coordinates

Northing— 606627.229 sft

Easting— 1351137.730 sft

Elevation—765.98 ft

Clear Skies.