

Point Number: 42061

Observation: GES

Date: 6-17-04

Township: Mark

Section: 6

Monument Description: Disc in NW G-Rail Turndown

Monument Location: Buckskin .25 mi West of Breininger Rd. 18.5øN of Buckskin CL. 29.3øSW of NW wing wall (NW Corner).

Sketch:

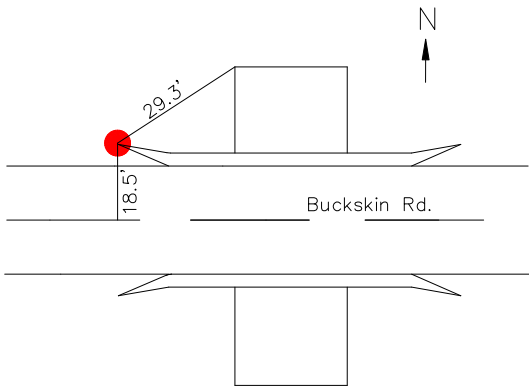

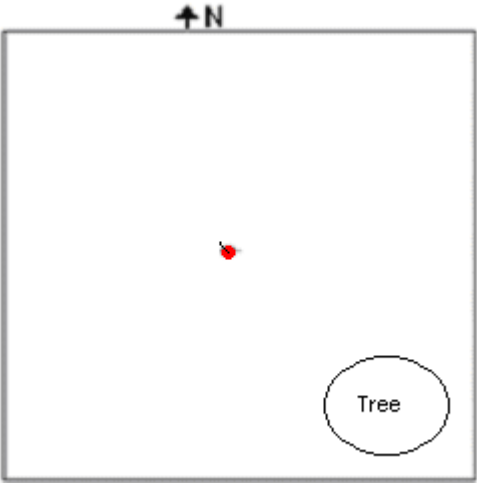


Photo:



Sky Observation Chart



30°-- SE

Defiance County GPS Coordinates
 Northing— 611657.032 sft
 Easting—1371165.171 sft
 Elevation—732.35 ft