

Point Number: 42311 Observation: GES

Date: 6-9-04

Township: Mark

Section: 31

Monument Description: Disc in NE wing wall

Monument Location: First bridge S of Jericho on Rosedale Rd. 20.5øE of Rosedale CL. 29.9øS of PK Nail in S of NE end G-Rail Post (flush)

Sketch:

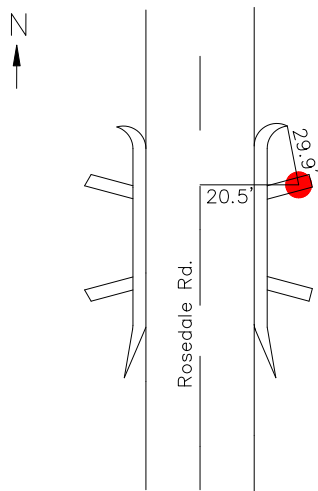

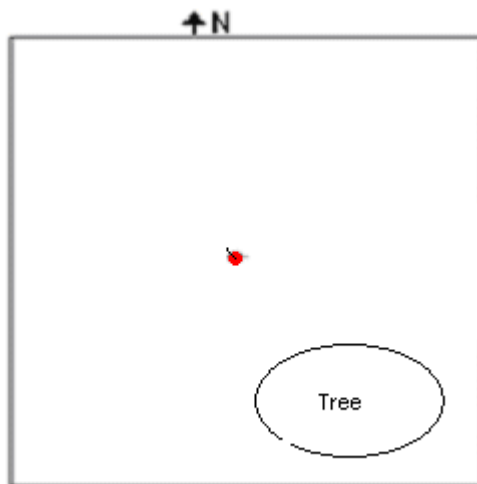


Photo:



Sky Observation Chart



25°-- SE

Defiance County GPS Coordinates

Northing—588301.539 sft

Easting—1366666.483 sft

Elevation—723.21 ft