

Point Number: 42321 Observation: GES

Date: 6-9-04

Township: Mark

Section: 32

Monument Description: Disc in NE headwall

Monument Location: 1st bridge south of Jericho Rd on Breininger. 22øSW of T-pole (south side). 16øE of Breininger CL.

Sketch:

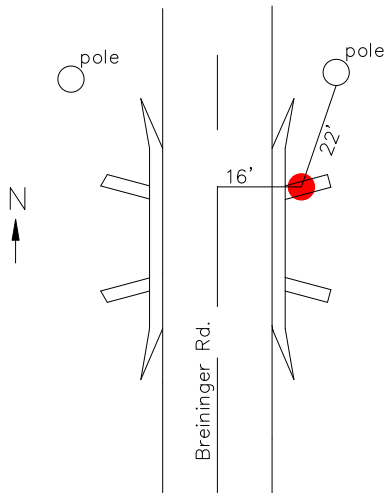
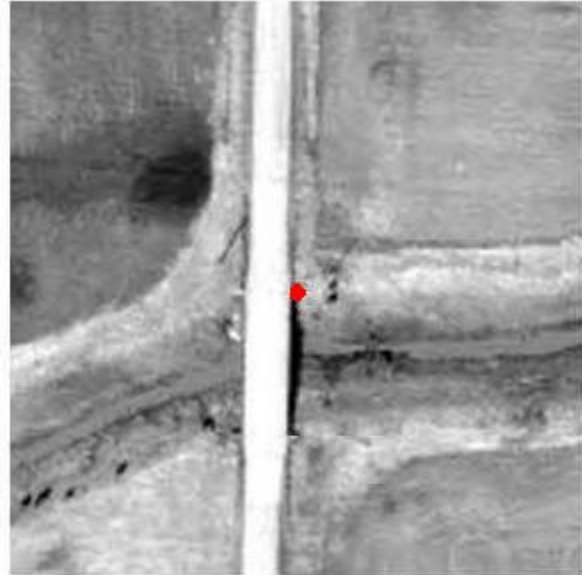
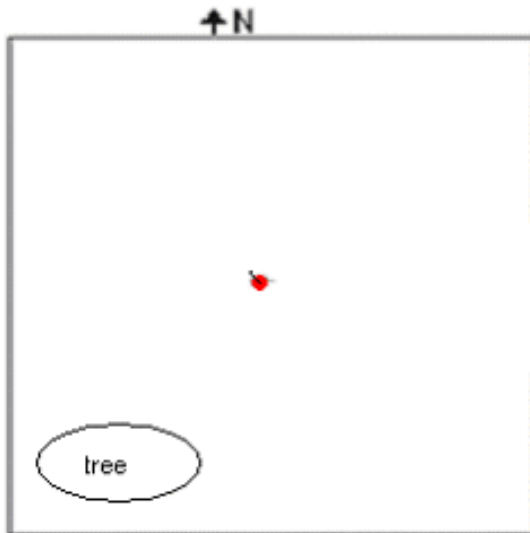


Photo:



Sky Observation Chart



Defiance County GPS Coordinates

Northing— 589236.800 sft

Easting—1372241.124 sft

Elevation—718.71 ft

15°--SW