

Point Number: 44052 **Observation:** GES **Date:** 6-4-04

Township: Noble **Section:** 5

Monument Description: Disc on Concrete block, 9.5ö above ground

Monument Location: .45 mi N of SR 15 on Evansport Rd. 19ø7ö W of Evansport EP.
180.2øN of N side of security light pole (power station)

Sketch:

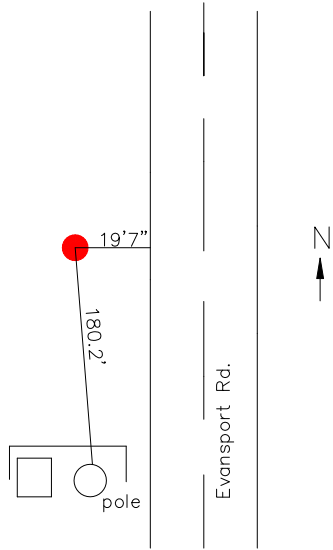

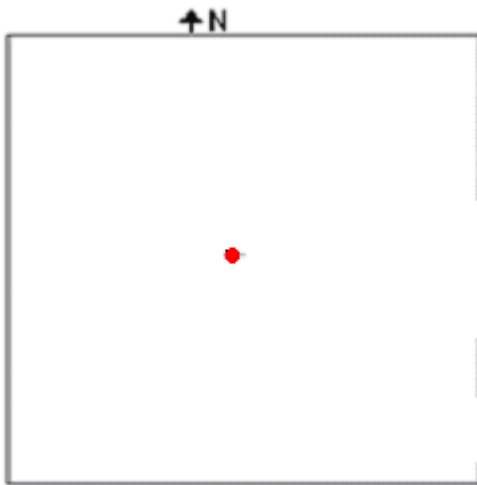


Photo:



Sky Observation Chart



Defiance County GPS Coordinates

Northing—613245.235 sft

Easting—1441635.507 sft

Elevation—701.95 ft

NGS Coordinates

Northing—613245.170 sft

Easting—1441635.533 sft

Clear Skies.