

Point Number: 45281

Observation: GES

Date: 7-23-04

Township: Richland

Section: 28

Monument Description: Disc in NE type A turndown

Monument Location: Just S of SR 281 on SR 18 over CSX Railway. In NE type A turndown on guard rail. 49.5' S of top 36" concrete culvert. 20.3' E of SR18 CL.

Sketch:

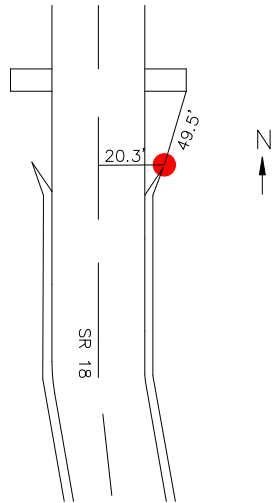




Photo:



Sky Observation Chart



Defiance County GPS Coordinates

Northing—593471.570 sft

Easting—1476010.844 sft

Elevation—729.68 ft

Clear skies.