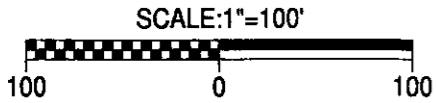


# PLAT OF SURVEY

FOR:


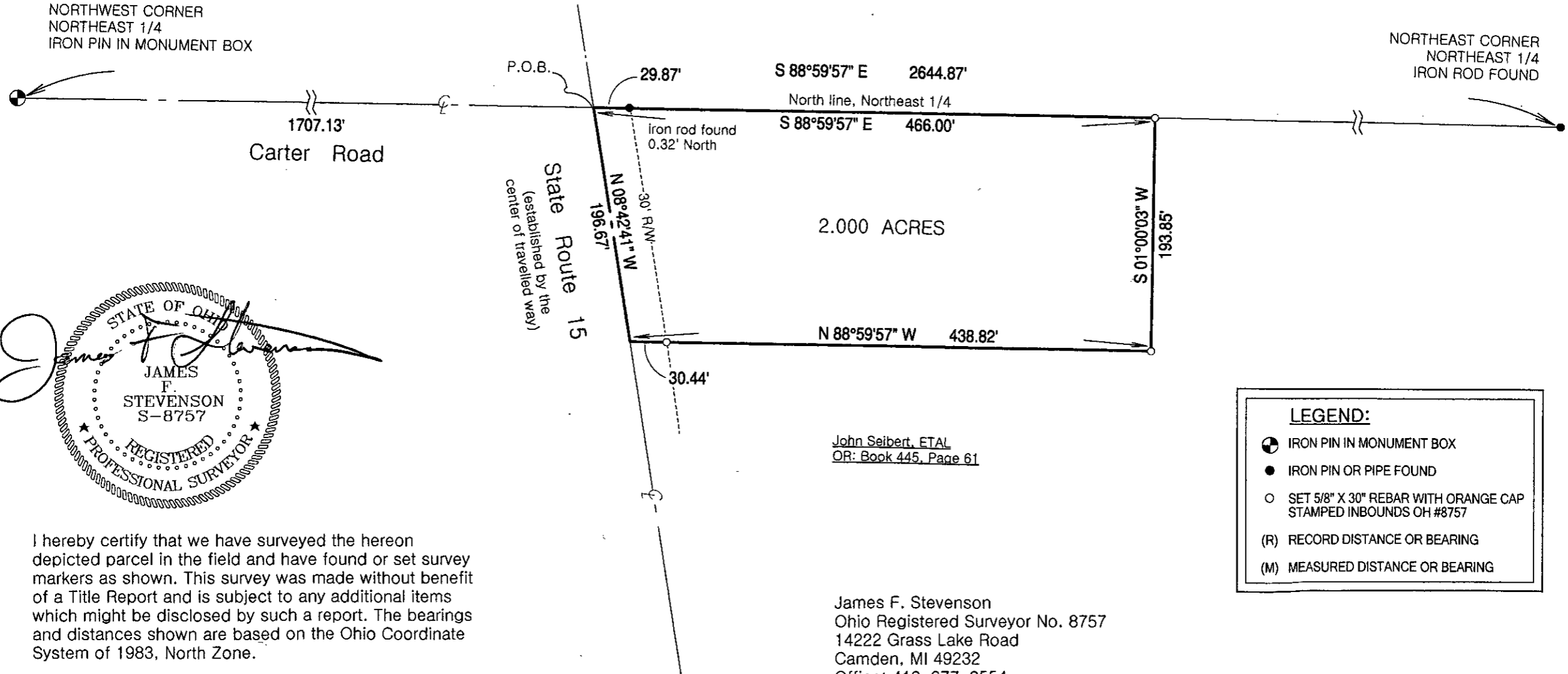
JOHN SEIBERT

PART OF THE NORTHEAST 1/4, SECTION 1, T-3-N, R-4-E  
 DEFIANCE TOWNSHIP, DEFIANCE COUNTY, OHIO  
 JUNE 27, 2022 ORDER NO. 220501



P.O.C.  
 NORTHWEST CORNER  
 NORTHEAST 1/4  
 IRON PIN IN MONUMENT BOX

NORTHEAST CORNER  
 NORTHEAST 1/4  
 IRON ROD FOUND



I hereby certify that we have surveyed the hereon depicted parcel in the field and have found or set survey markers as shown. This survey was made without benefit of a Title Report and is subject to any additional items which might be disclosed by such a report. The bearings and distances shown are based on the Ohio Coordinate System of 1983, North Zone.

INBOUNDS SURVEYING, LLC

John Seibert, ETAL  
 OR: Book 445, Page 61

James F. Stevenson  
 Ohio Registered Surveyor No. 8757  
 14222 Grass Lake Road  
 Camden, MI 49232  
 Office: 419-277-9554  
 Email: jamie@inbounds.pro

LEGEND:	
	IRON PIN IN MONUMENT BOX
	IRON PIN OR PIPE FOUND
	SET 5/8" X 30" REBAR WITH ORANGE CAP STAMPED INBOUNDS OH #8757
(R)	RECORD DISTANCE OR BEARING
(M)	MEASURED DISTANCE OR BEARING

03-01-51