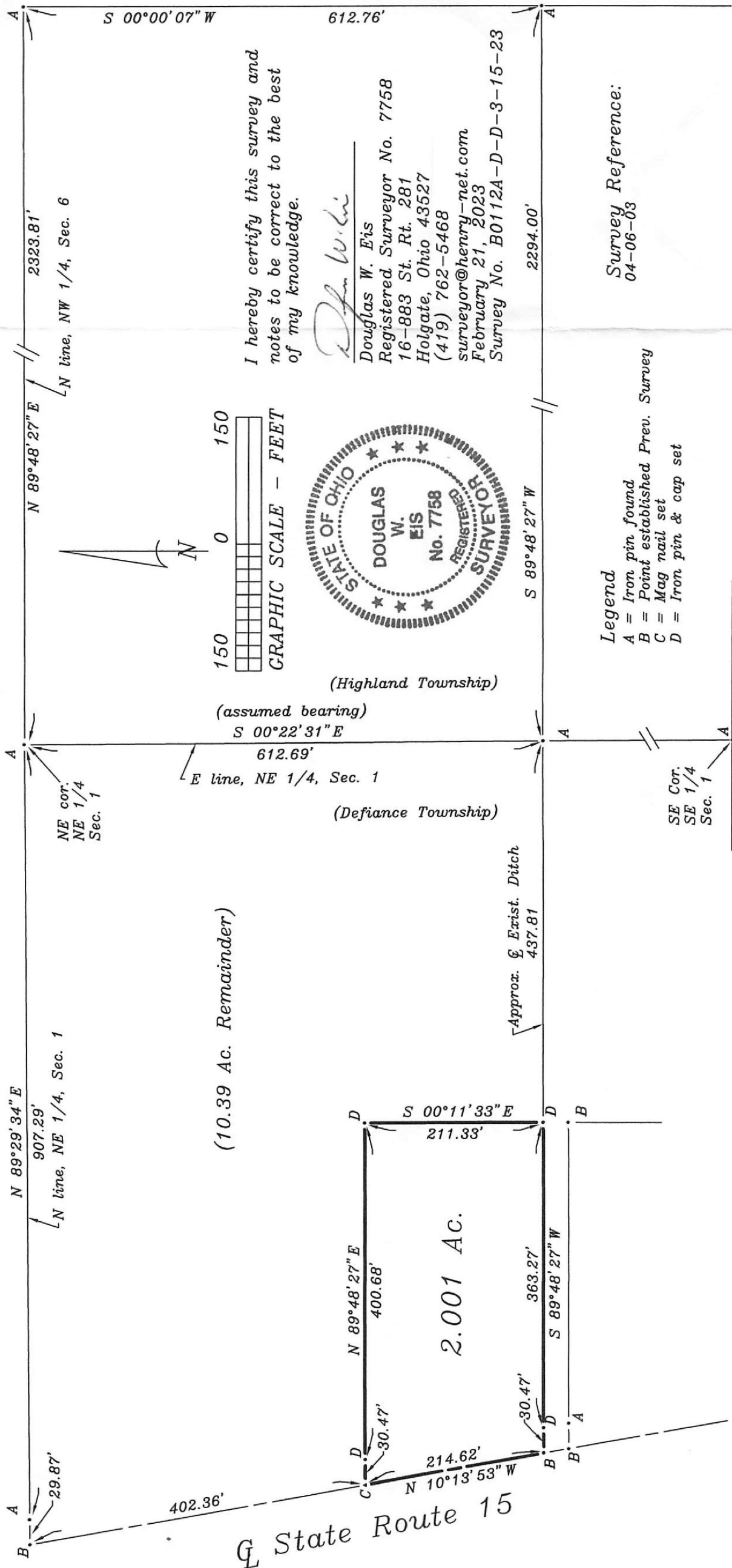


Plat of Survey

Being a part of the Northeast quarter (1/4) of Section 1, Township 3 North, Range 4 East, Defiance Township, Defiance County, Ohio.

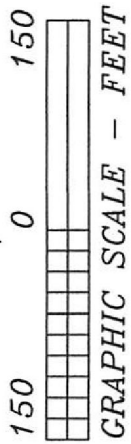

For: John H. Seibert
Deed Ref: Vol. 84, Pg. 210



I hereby certify this survey and notes to be correct to the best of my knowledge.

Douglas W. Eis

Douglas W. Eis
Registered Surveyor No. 7758
16-883 St. Rt. 281
Holgate, Ohio 43527
(419) 762-5468
surveyor@henry-net.com
February 21, 2023
Survey No. B0112A-D-D-3-15-23



Legend
A = Iron pin found
B = Point established Prev. Survey
C = Mag nail set
D = Iron pin & cap set

Survey Reference:
04-06-03