

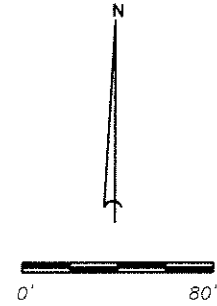
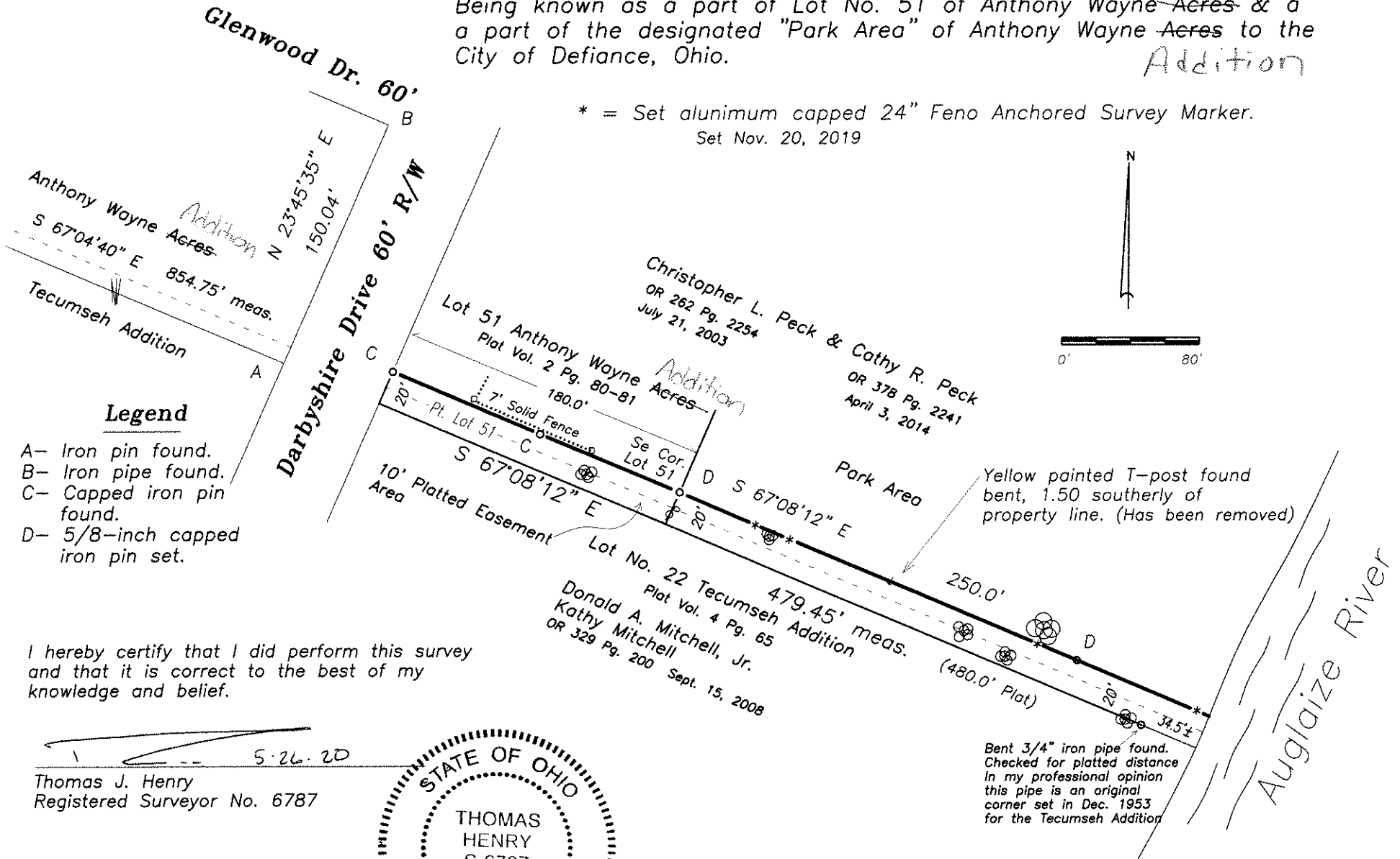
Plat of Survey

Addition

Being known as a part of Lot No. 51 of Anthony Wayne Acres & a part of the designated "Park Area" of Anthony Wayne Acres to the City of Defiance, Ohio.

Addition

* = Set aluminum capped 24" Feno Anchored Survey Marker.
Set Nov. 20, 2019




Legend

- A- Iron pin found.
- B- Iron pipe found.
- C- Capped iron pin found.
- D- 5/8-inch capped iron pin set.

I hereby certify that I did perform this survey and that it is correct to the best of my knowledge and belief.

Thomas J. Henry
5-26-20
Thomas J. Henry
Registered Surveyor No. 6787



Bent 3/4" iron pipe found. Checked for platted distance. In my professional opinion this pipe is an original corner set in Dec. 1953 for the Tecumseh Addition

A-002-008