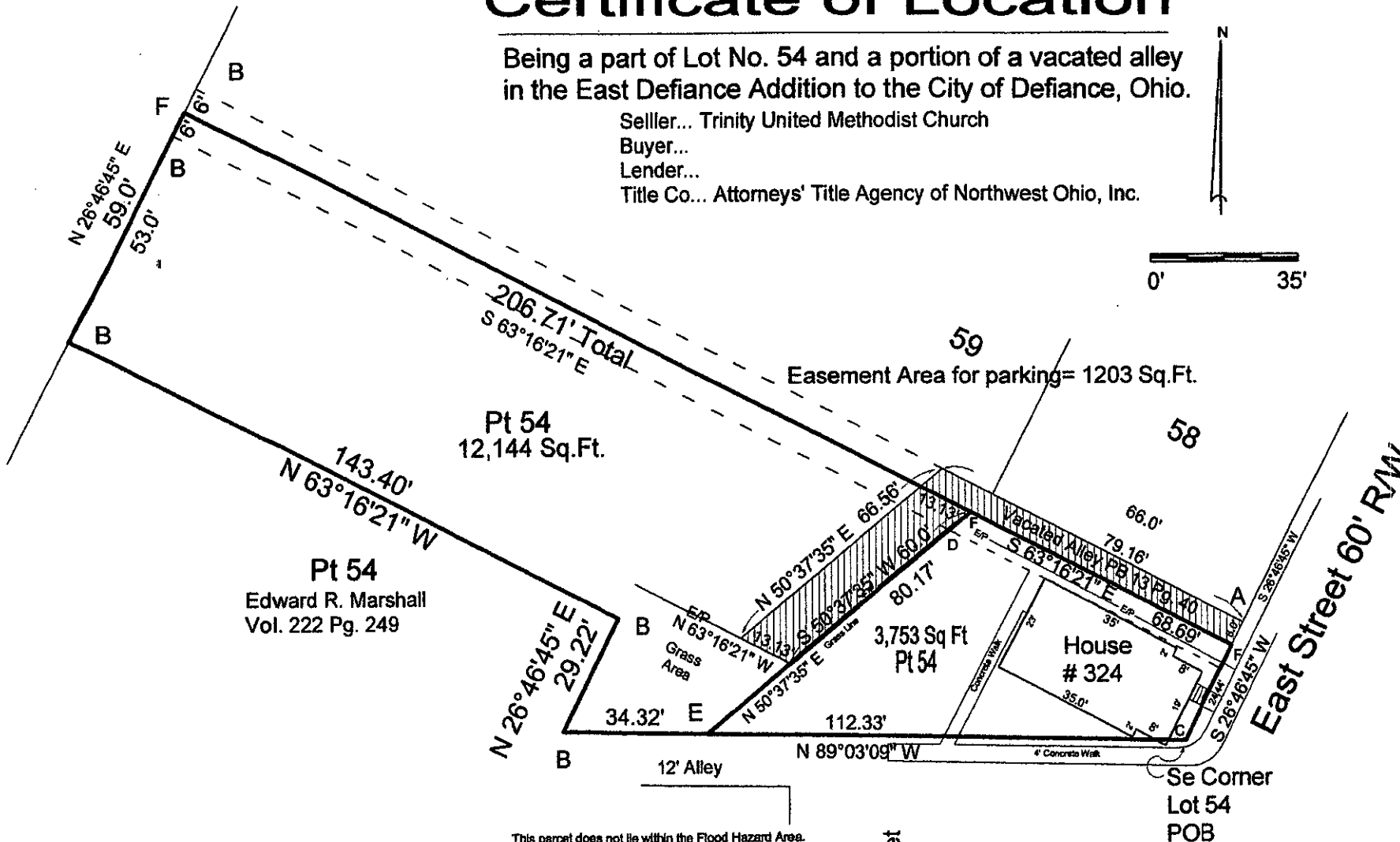



# Certificate of Location

Being a part of Lot No. 54 and a portion of a vacated alley  
in the East Defiance Addition to the City of Defiance, Ohio.

Seller... Trinity United Methodist Church  
Buyer...  
Lender...  
Title Co... Attorneys' Title Agency of Northwest Ohio, Inc.



Pt 54  
Edward R. Marshall  
Vol. 222 Pg. 249


This parcel does not lie within the Flood Hazard Area.  
Panel No.

39039C0265F

This report is designed for the use by a Title Insurance Company with residential loan policies. No corner markers were set and the location data herein is based on limited accuracy measurements. Therefore no liability will be assumed for any use of the data for new improvements or fences.  
I hereby certify to the parties named above that the real estate herein was inspected under my supervision on the date indicated and that, to the best of my knowledge and belief, this report conforms with the requirements contained in Chapter 4733-38 of the Administrative Code and not a boundary survey pursuant to Chapter 4733-37 of the Administrative Code.

Franklin Street

- A- Railroad spike found
- B- 5/8" capped iron pin found.
- C- 5/8" iron pin found.
- D- 5/8" capped iron pin set.
- E- Railroad spike found.
- F- Mag nail set.



Thomas J Henry, Registered Surveyor No. 6787  
3-28-23

E-001-034