

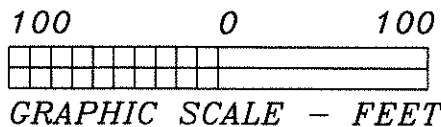
# Plat of Survey

Being a part of Lot H, Oak Park Addition,  
City of Defiance, Defiance County, Ohio.

For: Jo A. McCormick  
Deed Ref: Vol. 278, Pg. 1073  
PPN: B014157B00201

Plat Reference:  
PB 4, Pg. 19

Survey Reference:  
Pg. 001-002

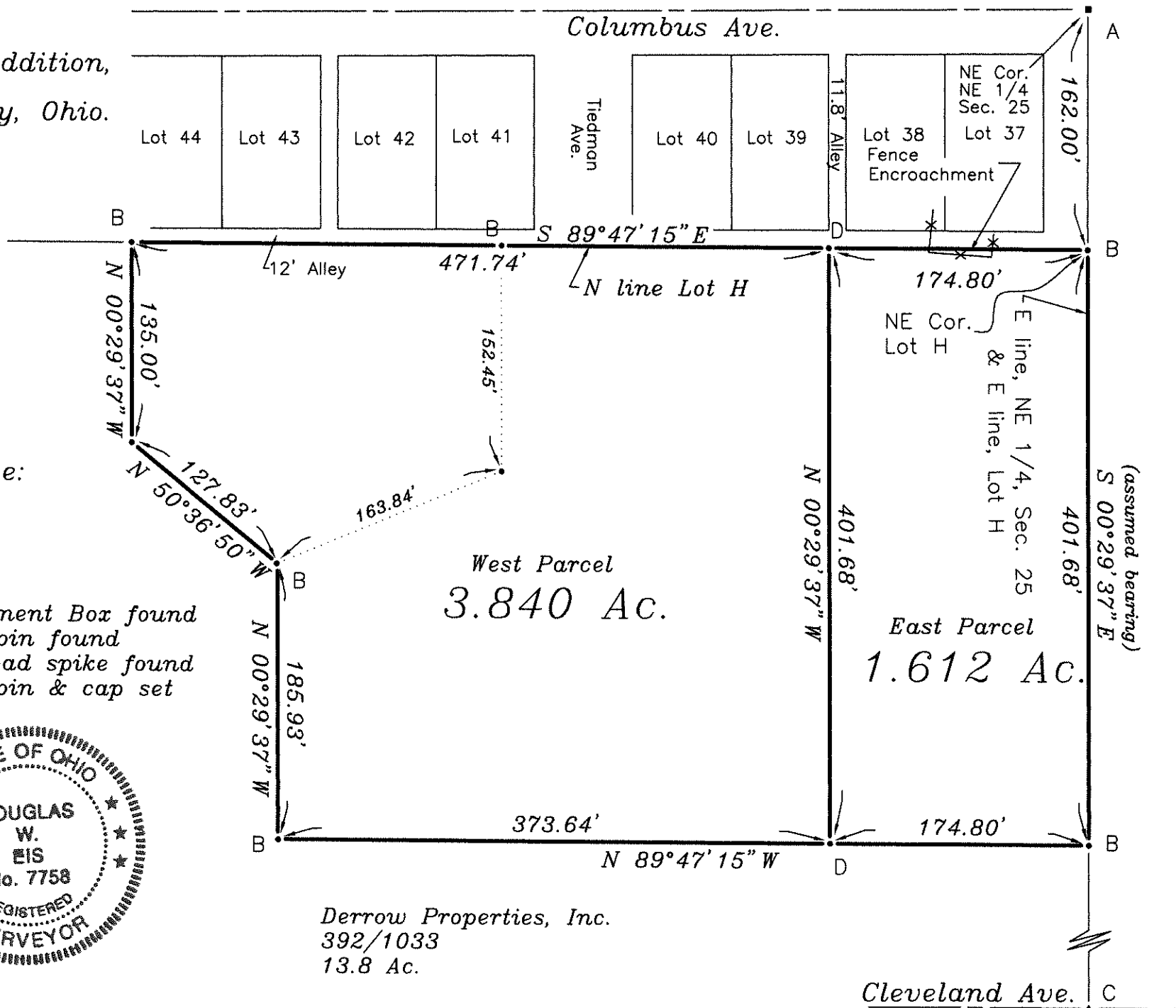



I hereby certify this survey and notes to be correct to the best of my knowledge.

*Douglas W. Eis*  
Douglas W. Eis  
Registered Surveyor No. 7758  
D.W. Eis Surveying  
16-883 St. Rt. 281  
Holgate, Ohio 43527  
(419) 762-5468  
February 8, 2018  
Survey No. B 2698-D-CD-3-10-18

### legend

- A = Monument Box found
- B - Iron pin found
- C = Railroad spike found
- D = Iron pin & cap set



Derrow Properties, Inc.  
392/1033  
13.8 Ac.

Cleveland Ave. C