

Plat of Survey

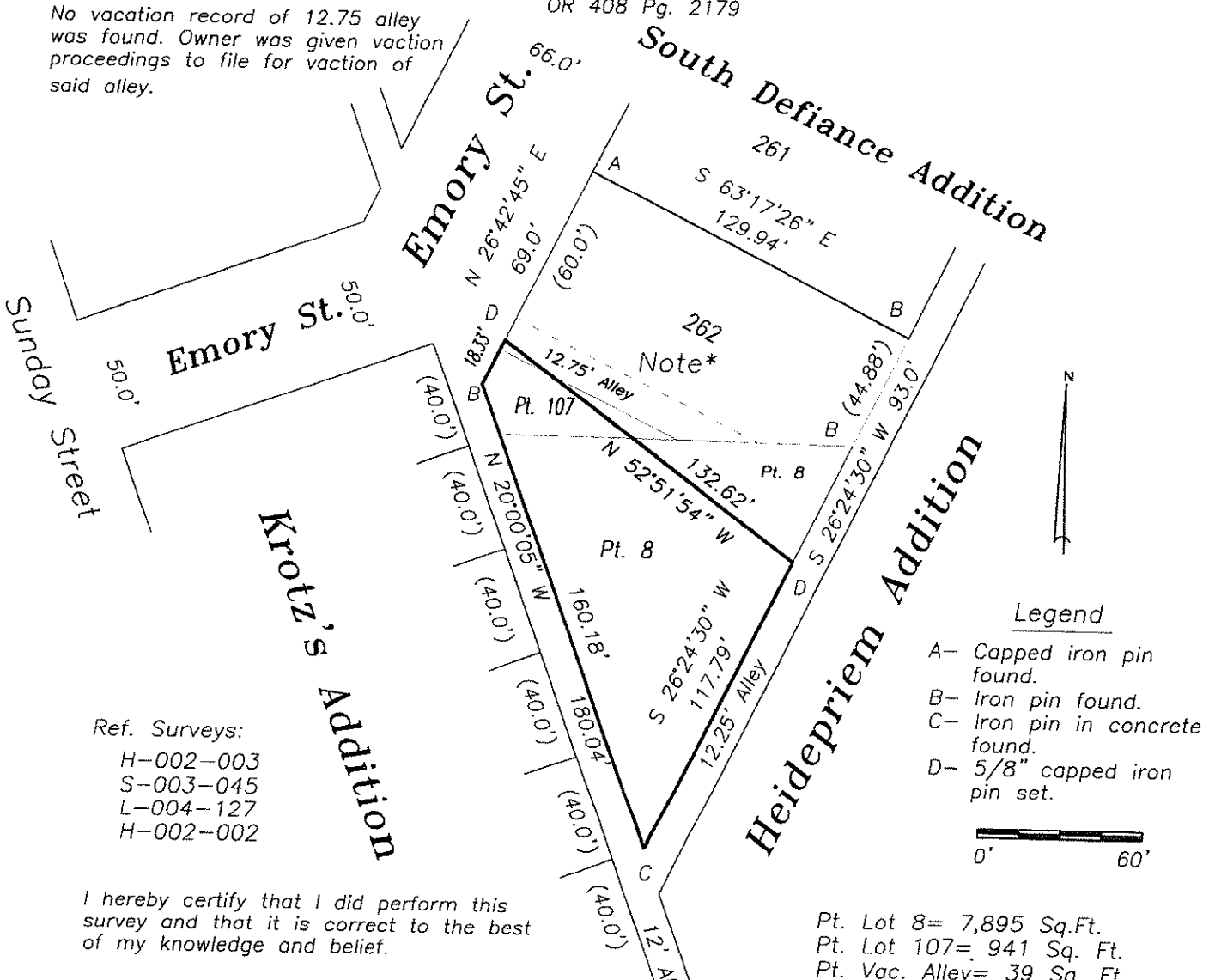
Being known as Lot No. 262 South Defiance Addition; a part of Lot No. 8 Heidepriem Addition; a part of Lot No. 107 of the Auditor's Plat of Lots between the Maumee & Auglaize Rivers; also a part of a 12.75 feet alley all located Southwest quarter (1/4) of Section 26 Township 4 North, Range 4 East, City of Defiance, Defiance Township, Defiance County, Ohio.

For... Benjamin R. Kinder & Wendy S. Kinder

OR 408 Pg. 2179


Note*

No vacation record of 12.75 alley was found. Owner was given vacation proceedings to file for vacation of said alley.



Legend

- A- Capped iron pin found.
- B- Iron pin found.
- C- Iron pin in concrete found.
- D- 5/8" capped iron pin set.




Ref. Surveys:

- H-002-003
- S-003-045
- L-004-127
- H-002-002

I hereby certify that I did perform this survey and that it is correct to the best of my knowledge and belief.

10-25-18
 Thomas J. Henry
 Registered Surveyor No. 6787



Pt. Lot 8= 7,895 Sq.Ft.
 Pt. Lot 107= 941 Sq. Ft.
 Pt. Vac. Alley= 39 Sq. Ft.

8,875 Sq. Ft. Total

S-003-046
 H-002-004
 L-004-130