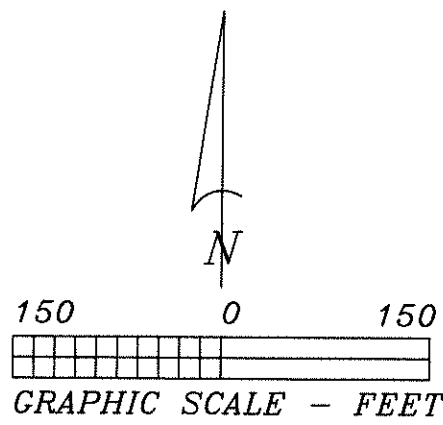
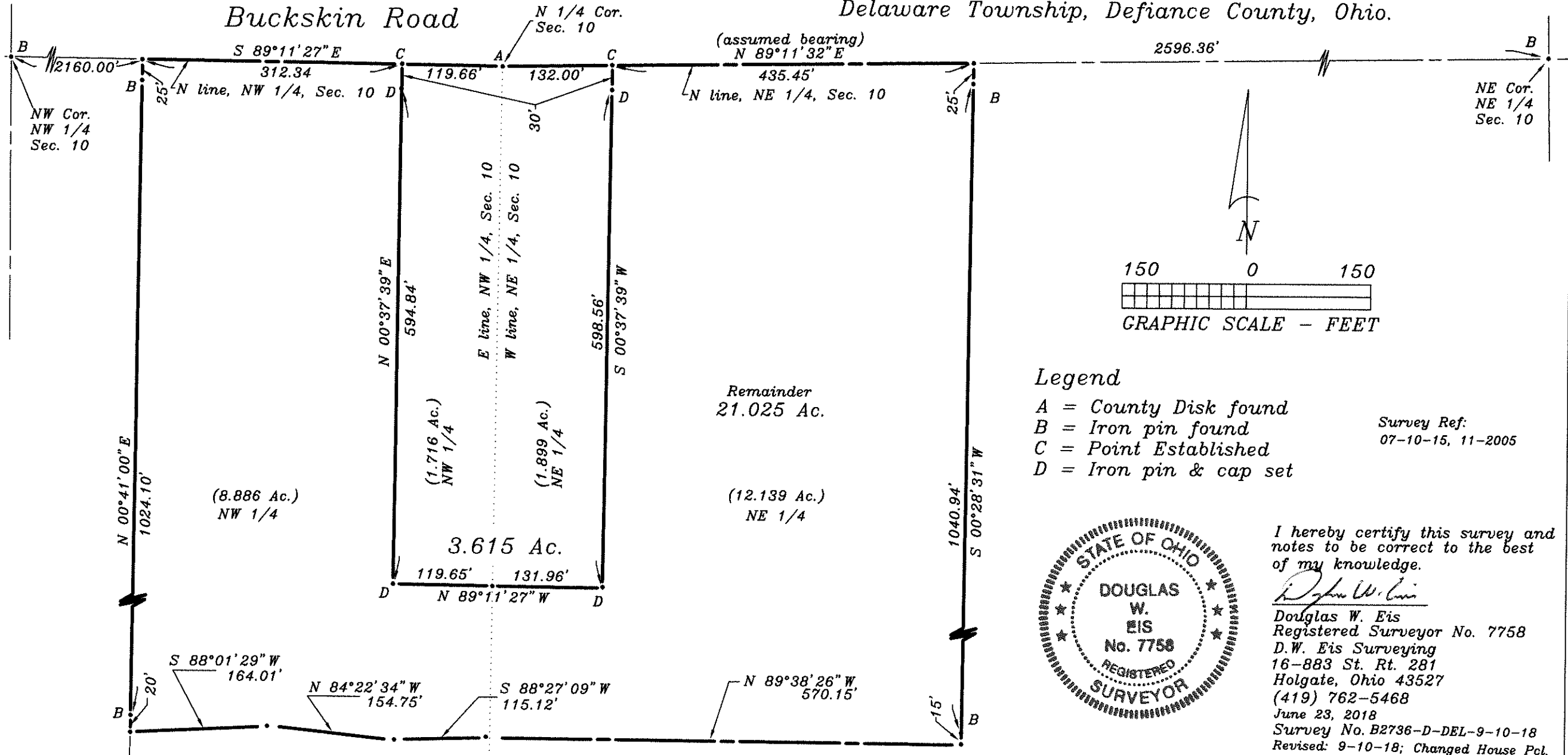


Plat of Survey

For: Brad. H. Smith
Deed Ref: OR 301, Pg. 398

Being a part of the Northeast and Northwest quarters(1/4)
of Section 10, Township 4 North, Range 3 East,
Delaware Township, Defiance County, Ohio.


Buckskin Road



Legend

- A = County Disk found
- B = Iron pin found
- C = Point Established
- D = Iron pin & cap set

Survey Ref: 07-10-15, 11-2005



I hereby certify this survey and notes to be correct to the best of my knowledge.

Douglas W. Eis
Douglas W. Eis
Registered Surveyor No. 7758
D.W. Eis Surveying
16-883 St. Rt. 281
Holgate, Ohio 43527
(419) 762-5468
June 23, 2018
Survey No. B2736-D-DEL-9-10-18
Revised: 9-10-18; Changed House Pcl.

07-10-16