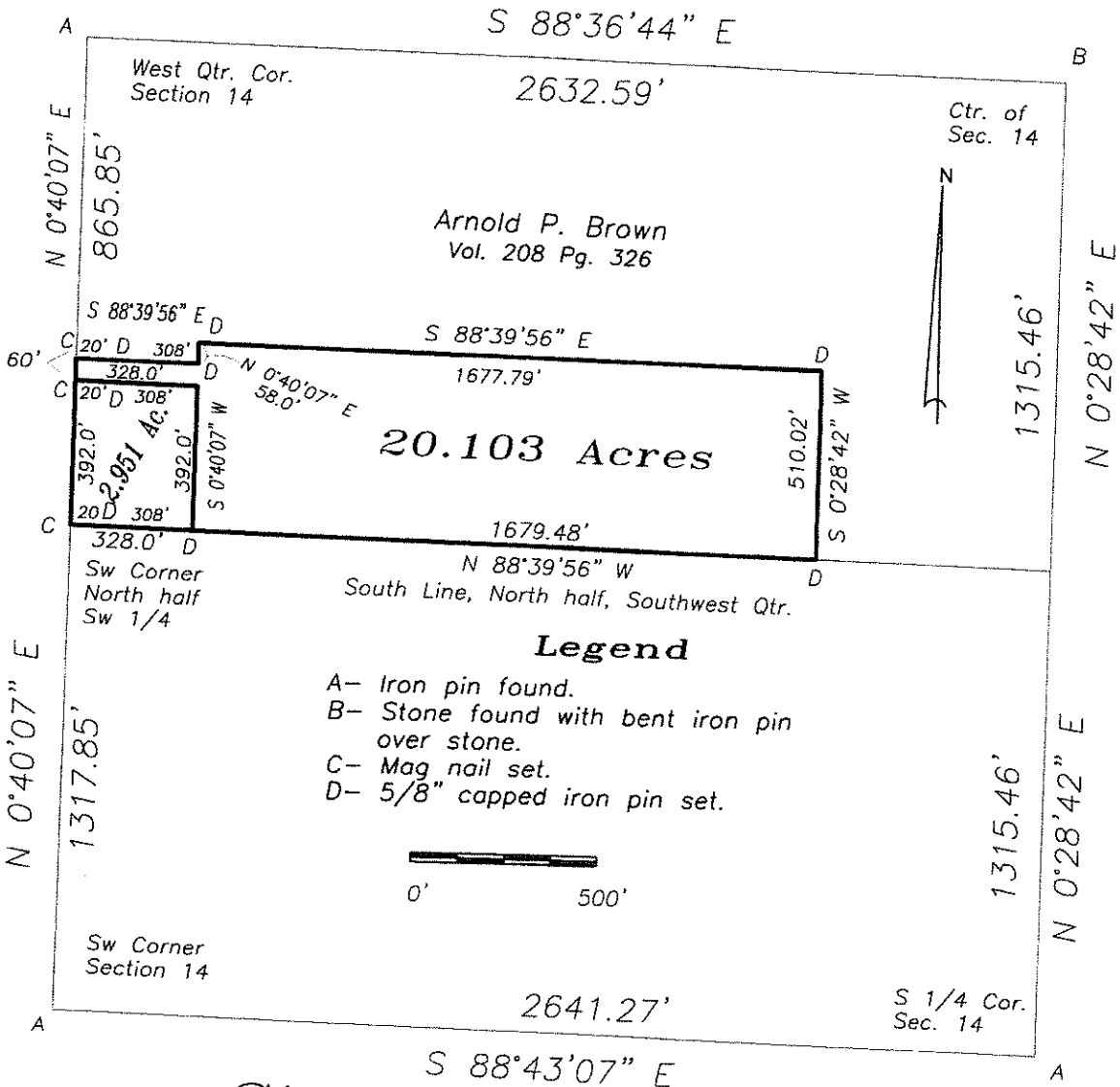


Plat of Survey

Being a part of the North half (1/2) of the Southwest quarter (1/4) of Section 14, Township 5 North, Range 2 East, Farmer Township, Defiance County, Ohio.

For... Arnold P. Brown

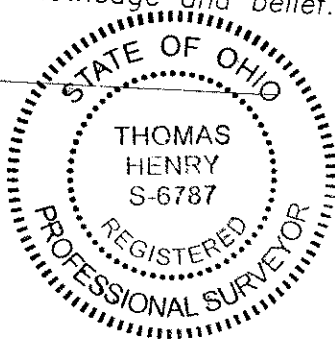
Williams Center-Cecil Rd.



State Route 249

I hereby certify that I did perform this survey and that it is correct to the best of my knowledge and belief.

Thomas J. Henry
Registered Surveyor No. 6787



09-14-11



From the Office of Thomas J. Henry Surveying
22119 Gruber Road, Defiance, Ohio

October 8, 2019

D 5497

Legal Description of ... 20.103 acres

For... Arnold P. Brown

Being a part of the North half (1/2) of the Southwest quarter (1/4) of Section 14, Township 5 North, Range 2 East, Farmer Township, Defiance County, Ohio and being more particularly described as follows:

Commencing at the West quarter (1/4) corner of Section 14 monumented by an iron pin found; thence South 0 degrees 40 minutes 07 seconds West, on the west line of Section 14, a distance of 865.85 feet to a mag nail set and the point of beginning;

Thence South 88 degrees 39 minutes 56 seconds East, 328.00 feet to a 5/8-inch capped iron pin set, (passing a 5/8-inch capped iron pin set at 20.00 feet);

Thence North 0 degrees 40 minutes 07 seconds East, 58.00 feet to a 5/8-inch capped iron pin set;

Thence South 88 degrees 39 minutes 56 seconds East, 1677.79 feet to a 5/8-inch capped iron pin set;

Thence South 0 degrees 28 minutes 42 seconds West, 510.02 feet to a 5/8-inch capped iron pin set on the south line of the North half (1/2) of the Southwest quarter (1/4);


Thence North 88 degrees 39 minutes 56 seconds West, on the south line of the North half (1/2) of the Southwest quarter (1/4), 1679.48 feet to a 5/8-inch capped iron pin set;

Thence North 0 degrees 40 minutes 07 seconds East, 392.00 feet to a 5/8-inch capped iron pin set;

Thence North 88 degrees 39 minutes 56 seconds West, 328.00 feet to the west line of Section 14, (passing a 5/8-inch capped iron pin set at 308.00 feet);

Thence North 0 degrees 40 minutes 07 seconds East, on the west line of Section 14, a distance of 60.00 feet to the point of beginning. The parcel herein described contains 20.103 acres more or less.

The basis of bearings is Ohio North Coordinates.

 10-8-19

09-14-11A