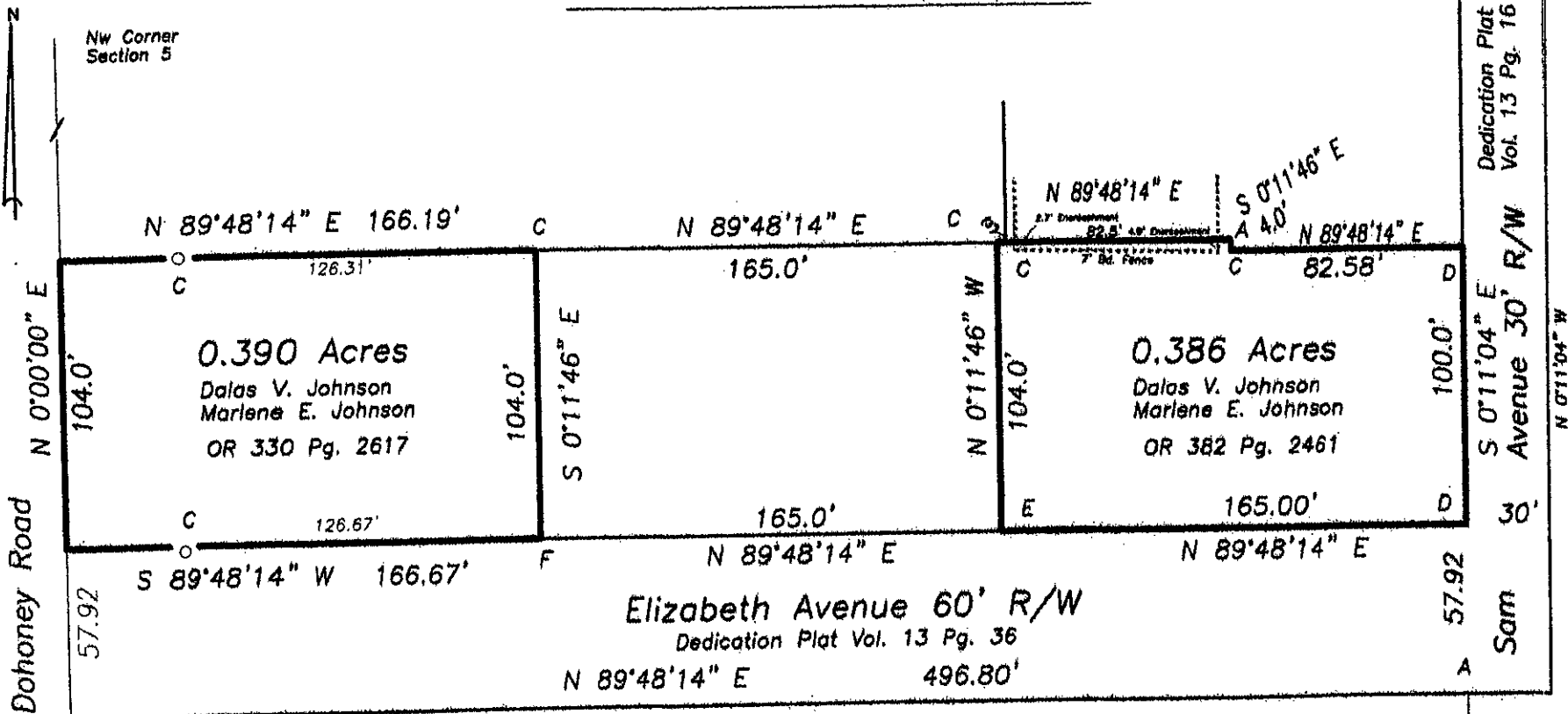



# Plat of Survey

Being a part of the West half (1/2) of the Northwest quarter (1/4) of Section 5,  
Township 3 North, Range 5 East, Highland Township, Defiance County, Ohio.

For... Dalas V. Johnson & Marlene E. Johnson





I hereby certify that I did perform this survey and that it is correct to the best of my knowledge and belief.

  
 Thomas J. Henry  
 Registered Surveyor No. 6787

### Legend

- A- Iron pin found.
- B- PK nail found set railroad spike in place of PK nail.
- C- Capped iron pin found.
- D- 5/8" capped iron pin set.
- E- 5/8 inch capped iron pin set, found capped iron pin 1.64 feet south of corner.
- F- 5/8" capped iron pin found.



04-05-61