
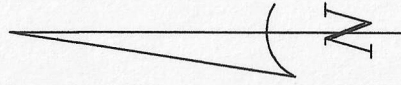


Plat of Survey

Being a part of the Northeast quarter (1/4)
of Section 6, Township 3 North, Range 5 East,
Highland Township, Defiance County, Ohio.

For: Rita Leininger
Deed Ref: DV 239, Pg. 957

Gerald Zimmerman, Trustee
408/1298
117.901

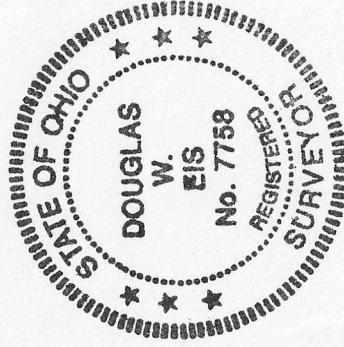


Legend

- A = Iron pin found
- B = Point Established Prev. survey
- C = Mag nail set
- D = Iron pin & cap set

Survey Ref:

04-06-06



I hereby certify this survey and
notes to be correct to the best
of my knowledge.

Douglas W. Eis
Douglas W. Eis

Registered Surveyor No. 7758
16-883 St. Rt. 281
Holgate, Ohio 43527
(419) 762-5468
surveyor@henry-net.com
December 9, 2021
Survey No. B3065-D-Hig-4-13-22

Ayersville Water & Sewer Dist.
60/33
0.121 Ac.

