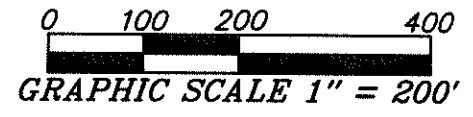
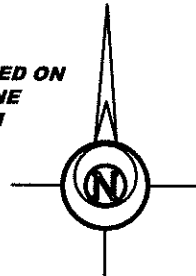



NOTE: SURVEY BEARINGS BASED ON OHIO NORTH ZONE STATE PLANE COORDINATES OBTAINED FROM THE OHIO DOT VRS NETWORK



LEGEND

- 5/8 INCH REBAR WITH ID CAP SET
- ⊙ 5/8 INCH REBAR WITH ID CAP FOUND
- ⊖ 5/8 INCH REBAR FOUND
- 1/2 INCH REBAR FOUND
- ⊖ 1/2 INCH PIPE FOUND
- 1 INCH PIPE FOUND
- ⊖ 1 INCH REBAR FOUND IN CONCRETE
- MAG-FD MAG NAIL FOUND
- POB POINT OF BEGINNING
- POC POINT OF COMMENCEMENT

THIS SURVEY WAS PERFORMED WITHOUT THE BENEFIT OF A TITLE EXAMINATION. BEYOND THE DEED DOCUMENTS CITED ON THE SURVEY DRAWING THERE MAY BE RECORDED OR UNRECORDED EASEMENTS AND/OR ENCUMBRANCES BENEFITING OR ENCUMBERING THE SURVEYED PROPERTY WHICH ARE NOT SHOWN ON THIS DRAWING.



I HEREBY CERTIFY THIS TO BE A SURVEY MADE UNDER MY SUPERVISION AND THAT THE MONUMENTS ARE FOUND AND/OR SET AS INDICATED.

2-5-2018
Date
Charles R. Schroeder, P.S.
Registered Surveyor No. 8002
115 S. Fair Avenue, Suite A
Ottawa, Ohio 45875
419-523-5789

SURVEY PLAT FOR: SANFORD HOMESTEAD

PART OF THE S 1/2 OF THE S 1/2 & PART OF THE N 1/2 OF THE S 1/2 OF THE SW FRACTIONAL 1/4 OF SECTION 19, T3N - R5E, HIGHLAND TOWNSHIP, DEFIANCE COUNTY, OHIO

BOCKRATH & ASSOCIATES
ENGINEERING and SURVEYING, LLC
115 S. FAIR AVENUE SUITE A - OTTAWA, OH 45875
PHONE: 419-523-5789 - FAX: 419-523-5799

1/1