


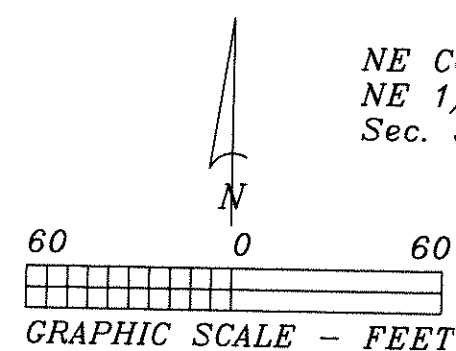
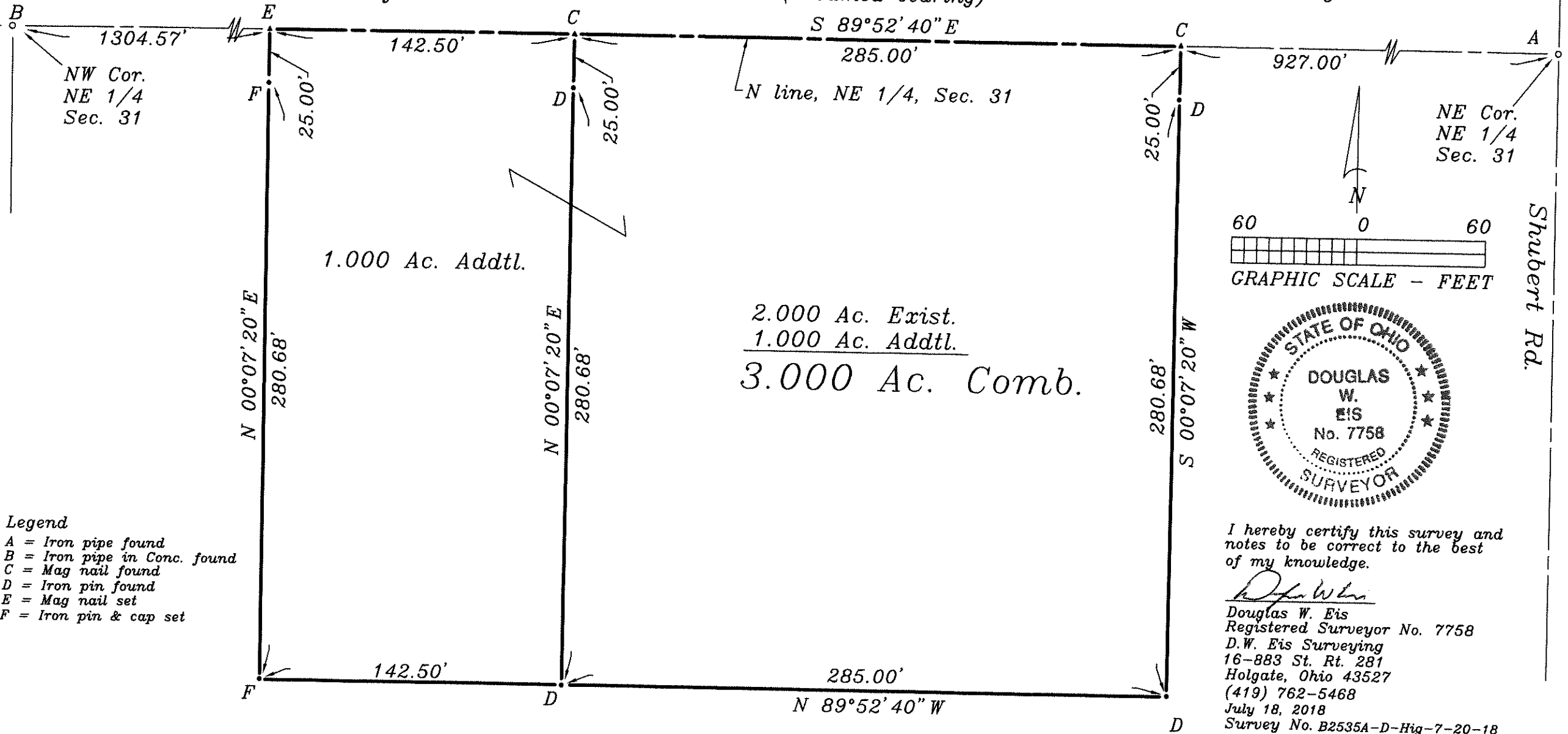
# Plat of Survey

Being a part of the Northeast quarter (1/4) of Section 31,  
T-3-N, R-5-E, Highland Township, Defiance County, Ohio.

Mansfield Rd.

(assumed bearing)

For: Matthew L. Lloyd  
Deed Ref: OR 390, Pg. 2383  
And: Blake Clark  
Deed Ref: OR 411, Pg. 197



I hereby certify this survey and notes to be correct to the best of my knowledge.

*Douglas W. Eis*  
Douglas W. Eis  
Registered Surveyor No. 7758  
D.W. Eis Surveying  
16-883 St. Rt. 281  
Holgate, Ohio 43527  
(419) 762-5468  
July 18, 2018  
Survey No. B2535A-D-Hig-7-20-18

- Legend
- A = Iron pipe found
  - B = Iron pipe in Conc. found
  - C = Mag nail found
  - D = Iron pin found
  - E = Mag nail set
  - F = Iron pin & cap set