
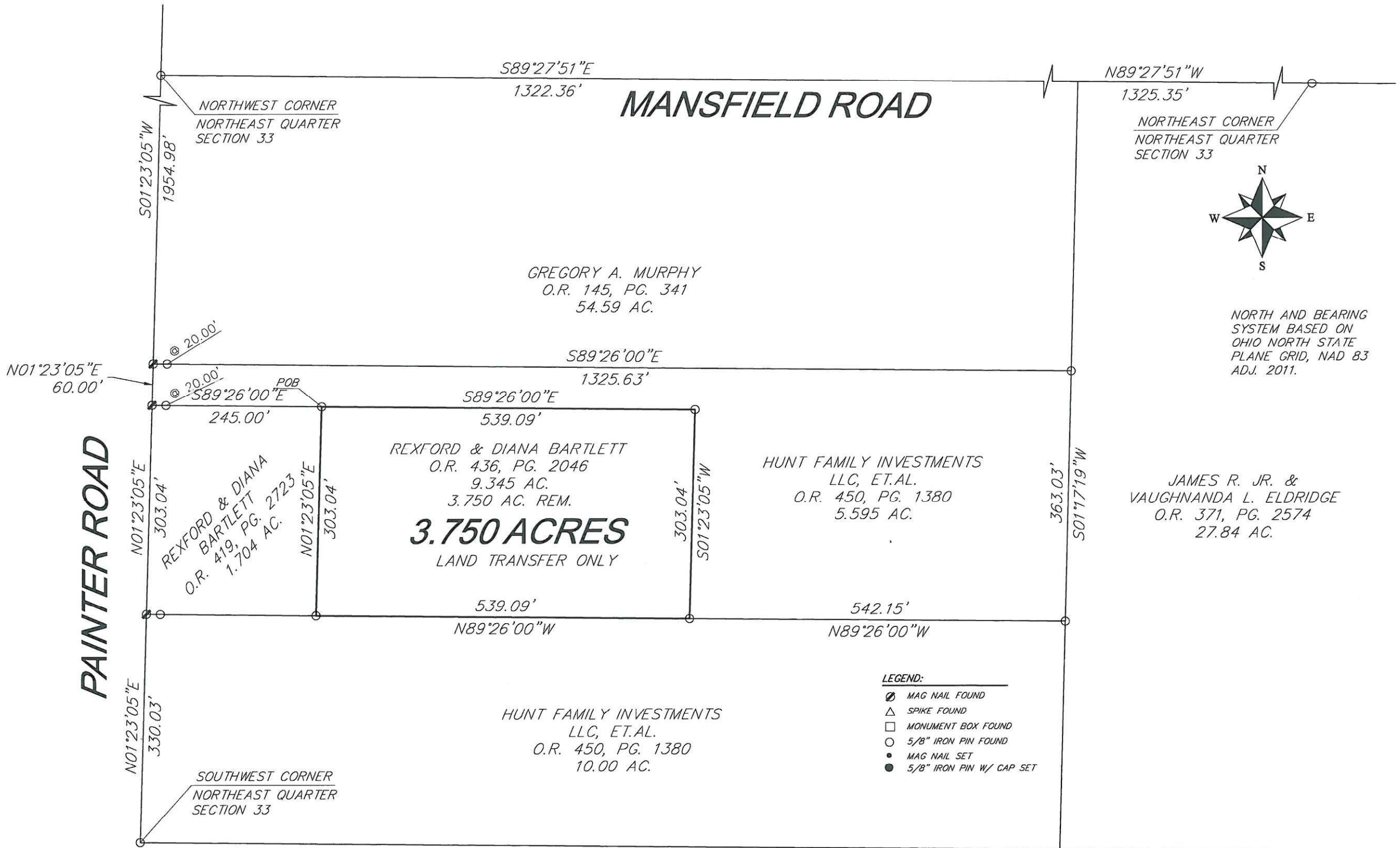


PLAT OF SURVEY FOR GARY HUNT

SITUATED IN:
THE NE. 1/4, SECTION 33
TOWN 3 N. RANGE 5 E.,
HIGHLAND TOWNSHIP,
DEFIANCE COUNTY, OHIO



NORTH AND BEARING SYSTEM BASED ON OHIO NORTH STATE PLANE GRID, NAD 83 ADJ. 2011.




HOWBERT SURVEYING LLC
8477 MERICLE ROAD
FORT JENNINGS, OHIO 45844
419-863-0289

DATE: 7/28/23	REV.:
CLIENT: G. HUNT	SCALE: 1" = 150'
JOB #: 405-07-23	CHK:

THIS PLAT IS BASED ON AN ACTUAL FIELD SURVEY.

Michael L. Howbert
MICHAEL L. HOWBERT
REGISTERED PROFESSIONAL SURVEYOR NO. 7959 IN OHIO
JULY 28, 2023



NOTES:
FOUND MONUMENTATION IN GOOD CONDITION UNLESS OTHERWISE NOTED.
DATA SOURCES INCLUDE DOCUMENTS CITED.
A TITLE SEARCH IS RECOMMENDED TO DETERMINE EASEMENTS, RESTRICTIONS, AND/OR OTHER ENCUMBRANCES AFFECTING THE PROPERTY SHOWN HEREON.

