

NW CORNER,
N 1/2,
SECTION 4

100.00'
S 89°00'41" E

~ HUBER ROAD ~

(ASSUMED BEARING)

S 89°00'41" E 2552.23'

NORTH LINE, NORTH 1/2, SEC. 4

NORTH 1/4
CORNER,
N 1/2,
SECTION 4

S 34°19'42" E
124.97'

N 87°08'18" E 34.48'

S 68°45'44" E 55.42'

CL LOST CREEK

S 49°06'36" E
233.09'

S 56°03'15" E
169.21'

S 00°15'58" W 200.51'

S 21°28'55" E
124.29'

S 01°14'54" W
124.05'

8.775 ACRES



PART PARCEL NO. G19-0004-0-005-00

N 89°00'41" W 632.55'

S 01°14'54" E
1864.28'

SW CORNER,
N 1/2,
SECTION 4

WEST LINE, NORTH 1/2, SEC. 4
N 01°14'54" E 799.82'



LEGEND

- 5/8" REBAR WITH ID CAP SET
- 5/8" REBAR WITH ID CAP FOUND
- 5/8" REBAR FOUND
- ⊙ 3/4" IRON PIPE FOUND
- POB POINT OF BEGINNING

ROGER ZEEDYK IV
 OR VOL 120 - PG 888
 288.762 ACRES (TAX RECORD)
 PARCEL NO. G19-0004-0-005-00


NOTE: SURVEY BEARINGS BASED ON OHIO NORTH ZONE STATE PLANE COORDINATES OBTAINED FROM THE OHIO DOT VRS NETWORK

THIS SURVEY WAS PERFORMED WITHOUT THE BENEFIT OF A TITLE EXAMINATION. BEYOND THE DEED DOCUMENTS CITED ON THE SURVEY DRAWING THERE MAY BE RECORDED OR UNRECORDED EASEMENTS AND/OR ENCUMBRANCES BENEFITING OR ENCUMBERING THE SURVEYED PROPERTY WHICH ARE NOT SHOWN ON THIS DRAWING.

I HEREBY CERTIFY THIS TO BE A SURVEY MADE UNDER MY SUPERVISION AND THAT THE MONUMENTS ARE FOUND AND/OR SET AS INDICATED.

2-20-20
Date

Gregory A. Bockrath
 Gregory A. Bockrath, P.S.
 Registered Surveyor No. 8306.
 115 S. Fair Avenue, Suite A
 Ottawa, Ohio 45875
 419-523-5789



SURVEY PLAT FOR: **ROGER ZEEDYK**

PART OF THE NORTH 1/2
OF SECTION 4, T4N - R2E,
MARK TOWNSHIP,
DEFIANCE COUNTY, OHIO

Bockrath & Associates
 Engineering and Surveying, LLC
 115 S. Fair Avenue, Suite A - Ottawa - Ohio
 Phone: 419.523.5789