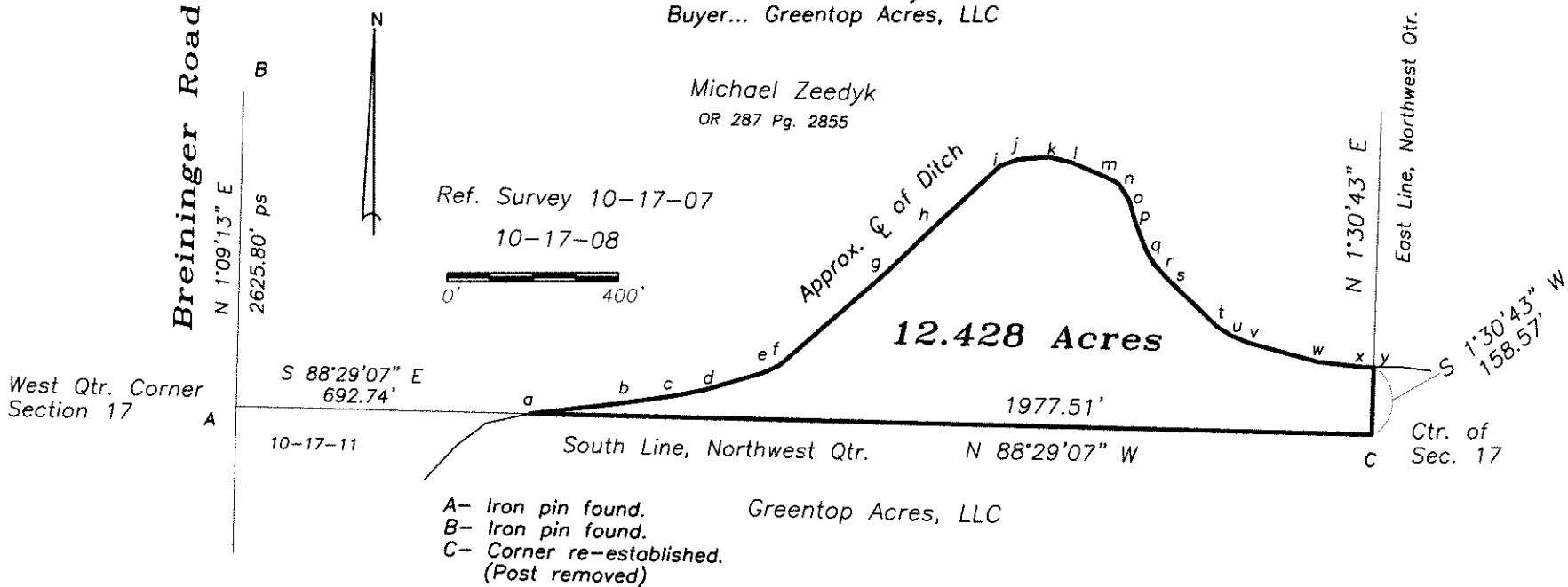


# Plat of Survey

Being a part of the Northwest quarter (1/4) of Section 17, Township 4 North, Range 2 East, Mark Township, Defiance County, Ohio.


Seller... Michael Zeedyk  
Buyer... Greentop Acres, LLC


Michael Zeedyk  
OR 287 Pg. 2855



ab	N 83°35'19" E	204.36'	mn	S 63°28'25" E	33.99'
bc	N 82°28'15" E	130.56'	no	S 32°23'42" E	48.00'
cd	N 79°25'15" E	76.18'	op	S 16°04'46" E	48.06'
de	N 73°40'03" E	145.98'	pq	S 20°54'09" E	74.78'
ef	N 65°52'31" E	41.06'	qr	S 29°47'34" E	38.09'
fg	N 49°10'39" E	335.12'	rs	S 43°39'31" E	49.86'
gh	N 46°11'07" E	129.94'	st	S 46°39'58" E	156.65'
hi	N 47°04'41" E	229.94'	tu	S 56°52'51" E	41.89'
ij	N 70°08'47" E	44.46'	uv	S 67°47'51" E	44.34'
jk	N 85°38'38" E	72.34'	vw	S 74°41'05" E	168.39'
kl	S 77°06'16" E	53.41'	wx	S 83°11'14" E	107.31'
lm	S 66°51'10" E	88.34'	xy	N 89°39'14" E	24.57'

I hereby declare that I did perform this survey and that it is correct to the best of my knowledge and belief.

  
 Thomas J. Henry  
 Registered Surveyor No. 6787



10-17-16