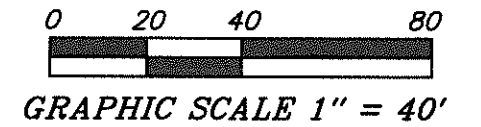
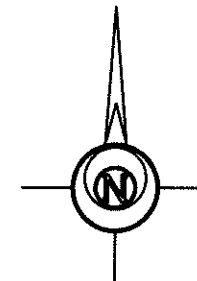



THIS SURVEY WAS PERFORMED WITHOUT THE BENEFIT OF A TITLE EXAMINATION. BEYOND THE DEED DOCUMENTS CITED ON THE SURVEY DRAWING THERE MAY BE RECORDED OR UNRECORDED EASEMENTS AND/OR ENCUMBRANCES BENEFITING OR ENCUMBERING THE SURVEYED PROPERTY WHICH ARE NOT SHOWN ON THIS DRAWING.



LEGEND

- 5/8" REBAR WITH ID CAP SET
- Ⓜ MONUMENT BOX FOUND
- Ⓜ POB POINT OF BEGINNING
- Ⓜ POC POINT OF COMMENCEMENT



NOTE: SURVEY BEARINGS BASED ON OHIO NORTH ZONE STATE PLANE COORDINATES OBTAINED FROM THE OHIO DOT VRS NETWORK

I HEREBY CERTIFY THIS TO BE A SURVEY MADE UNDER MY SUPERVISION AND THAT THE MONUMENTS ARE FOUND AND/OR SET AS INDICATED.

1-26-18
Date

Gregory A. Bockrath
Gregory A. Bockrath, P.S.
Registered Surveyor No. 8306.
115 S. Fair Avenue, Suite A
Ottawa, Ohio 45875
419-523-5789

SURVEY PLAT FOR: CITY OF DEFIANCE
PT. OF THE NE 1/4 OF SECTION 22,
T4N - R4E, NOBLE TOWNSHIP,
CITY OF DEFIANCE,
DEFIANCE COUNTY, OHIO

Bockrath & Associates
Engineering and Surveying, LLC
115 S. Fair Avenue, Suite A - Ottawa - Ohio
Phone: 419.523.5789

1/1

OLSON ENTERPRISE PARK LTD
OR VOL 160 - PG 1070
13.521 ACRES (PER TAX RECORD)
PN. 102-0111-0-005-01

SEWER LIFT STATION PARCEL

0.021 ACRES

PT. PN. 102-0111-0-005-01

A. & M. TUOHY
OR VOL 10 - PG 826
LOT #1 ECKERT'S FIRST ADDITION
PN. 102-0111-0-001-00

DEFIANCE COUNTY COMMISSIONERS
PN. 102-0111-0-005-03

DEFIANCE COUNTY COMMISSIONERS
PN. 102-0111-0-005-04

