

NW Cor.
NW 1/4
Sec. 25

Plat of Survey

Being a part of the Southwest quarter (1/4)
of the Northwest quarter (1/4) of Section 25
Township 4 North, Range 5 East, Richland
Township, Defiance County, Ohio.

For: Michael L. Groll, Trustee
Deed Ref: OR 424, Pg. 828

1685.62

B

(assumed bearing)
N 00°11'02"W

303.00'

W line, NW 1/4, Sec. 25

C

N 89°59'18"E
196.00'

20'

D

S 00°11'02"E
303.00'

1.502 AC.

196.00'

S 89°59'18"W

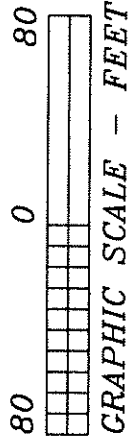

D

662.88

Snyder Road

SW Cor.
NW 1/4
Sec. 25

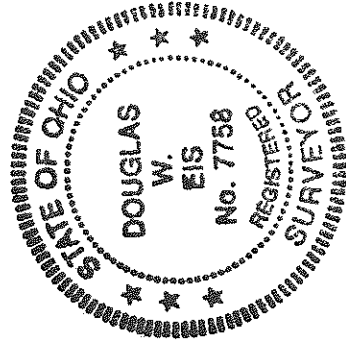
A



GRAPHIC SCALE - FEET

Legend.

- A = Railroad spike found
- B = P.K. Nail found
- C = Mag nail set
- D = Iron pin & cap set



I hereby certify this survey and notes to be correct to the best of my knowledge.

Douglas W. Eis
Registered Surveyor No. 7758
D.W. Eis Surveying
16-883 St. Rt. 281
Holgate, Ohio 43527
(419) 762-5468
February 21, 2020
Survey No. B1802D-D-Ric-3-7-20