

DEFIANCE TOWNSHIP ZONING MAP

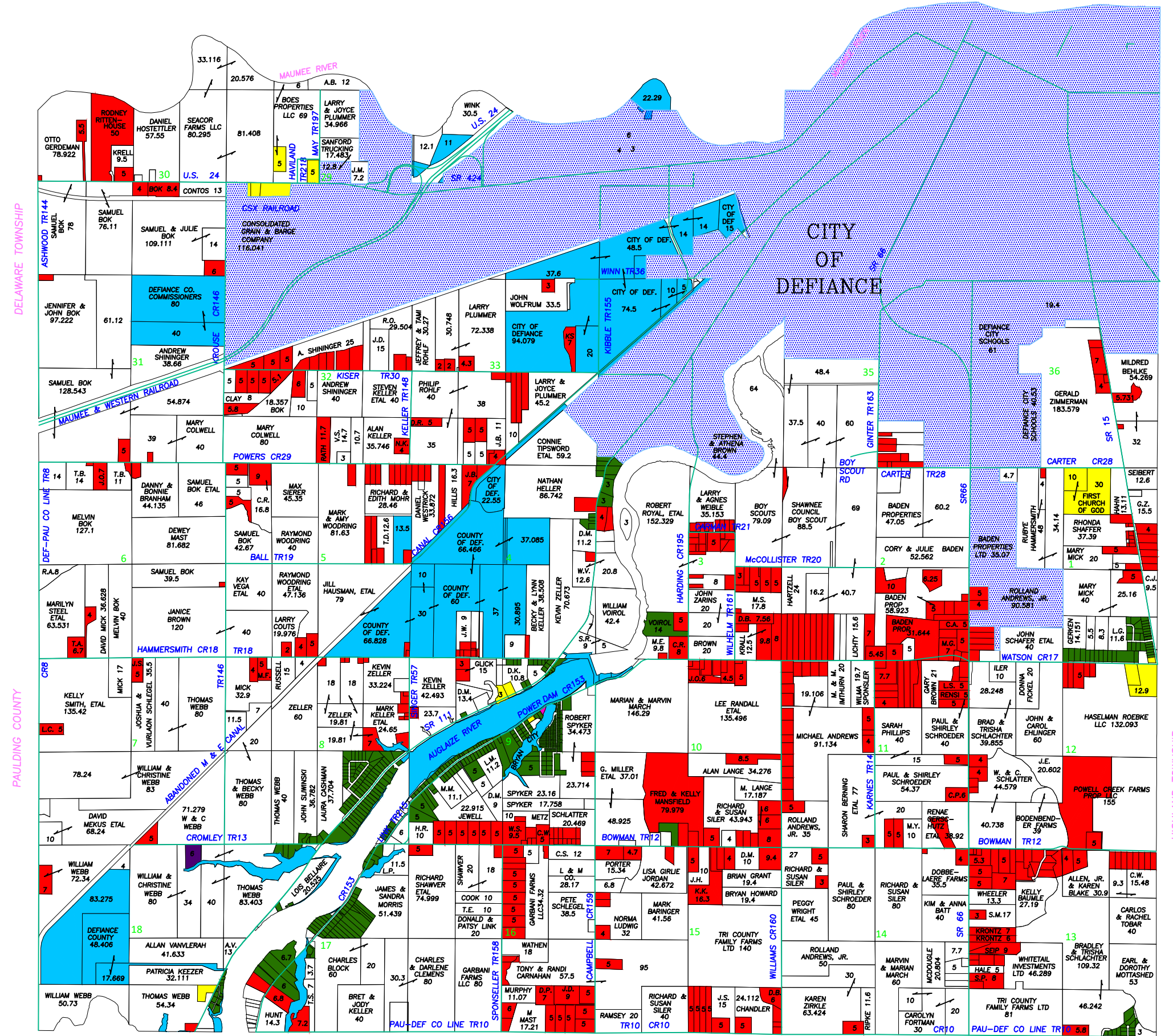
LEGEND

- Agriculture
- Commercial
- Conditional Use
- Cottage Business
- Government
- R-1 Low Density Residential
- R-2 Medium Density Residential

Prepared by:
DEFIANCE SWCD

Approved:
July 27, 2010

Conditional Use Updated:
April 22, 2020



PAULDING COUNTY

DEFIANCE TOWNSHIP
ZONING MAP

SECTION 02

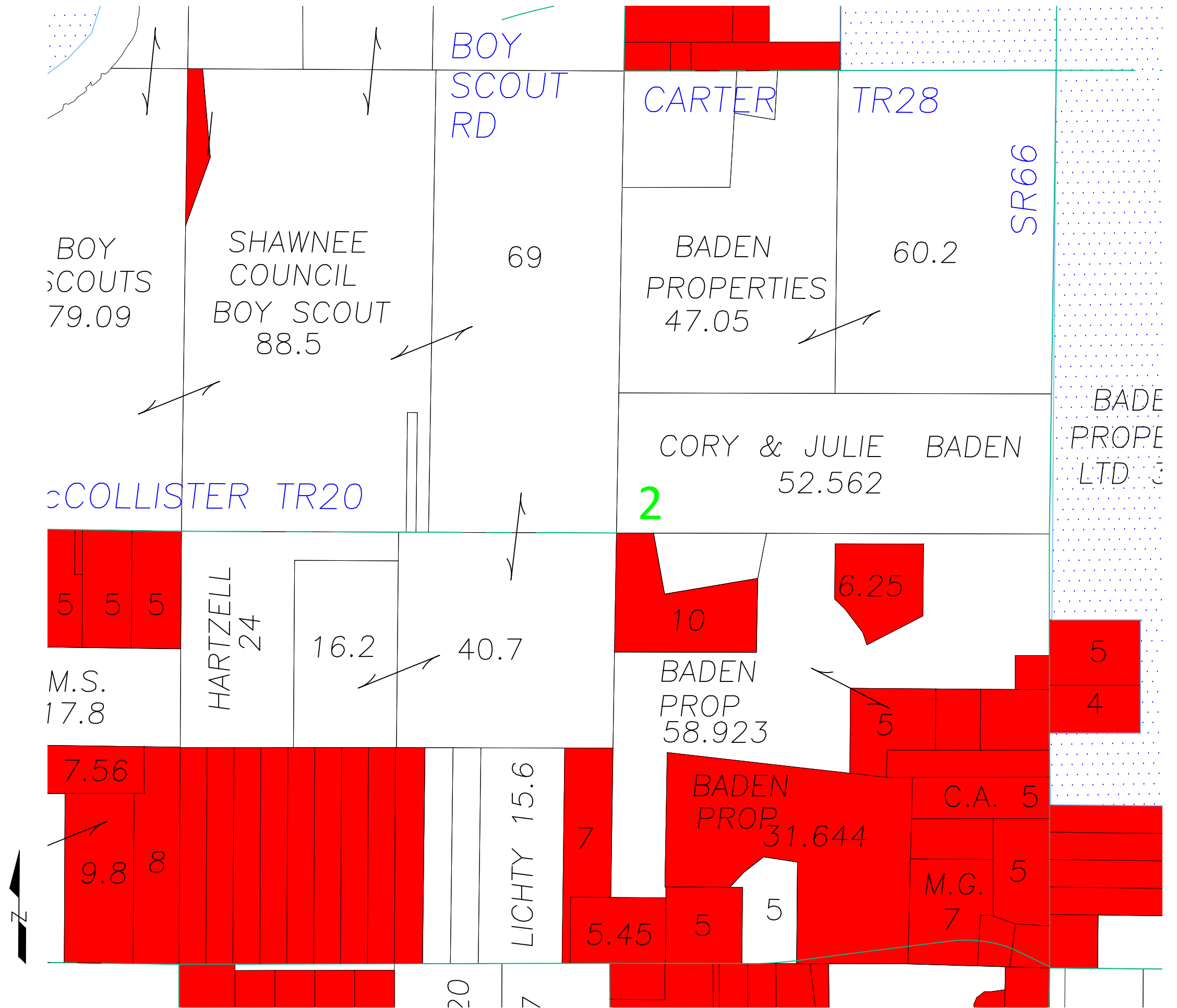
LEGEND

- Agriculture
- Commercial
- Conditional Use
- Cottage Business
- Government
- R-1 Low Density Residential
- R-2 Medium Density Residential

Prepared by:
DEFIANCE SWCD

Approved:
July 27, 2010

Conditional Use Updated:
April 22, 2020



DEFIANCE TOWNSHIP
ZONING MAP
SECTION 05

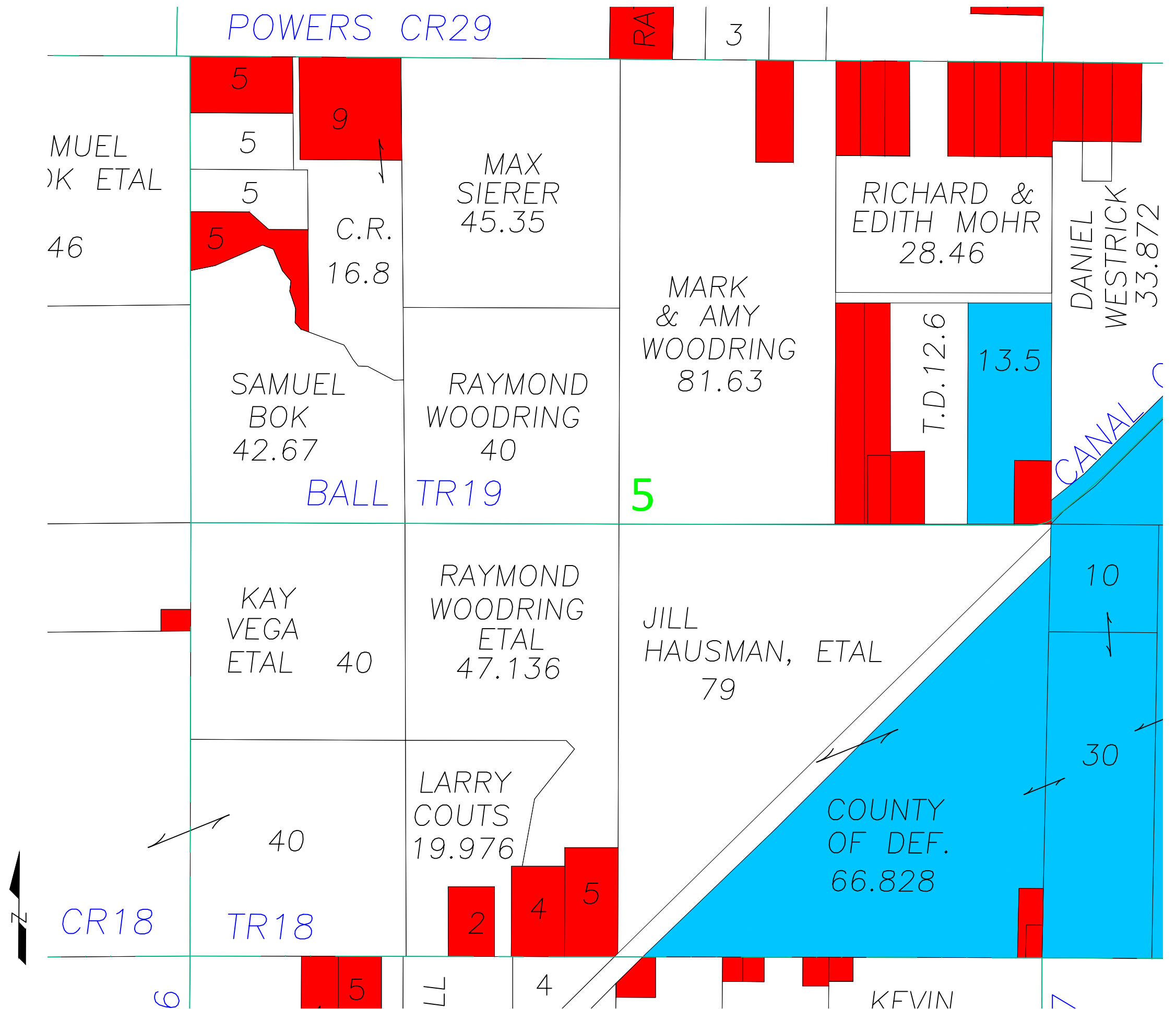
LEGEND

- Agriculture
- Commercial
- Conditional Use
- Cottage Business
- Government
- R-1 Low Density Residential
- R-2 Medium Density Residential

Prepared by:
DEFIANCE SWCD

Approved:
July 27, 2010

Conditional Use Updated:
April 22, 2020



DEFIANCE TOWNSHIP
ZONING MAP
SECTION 06

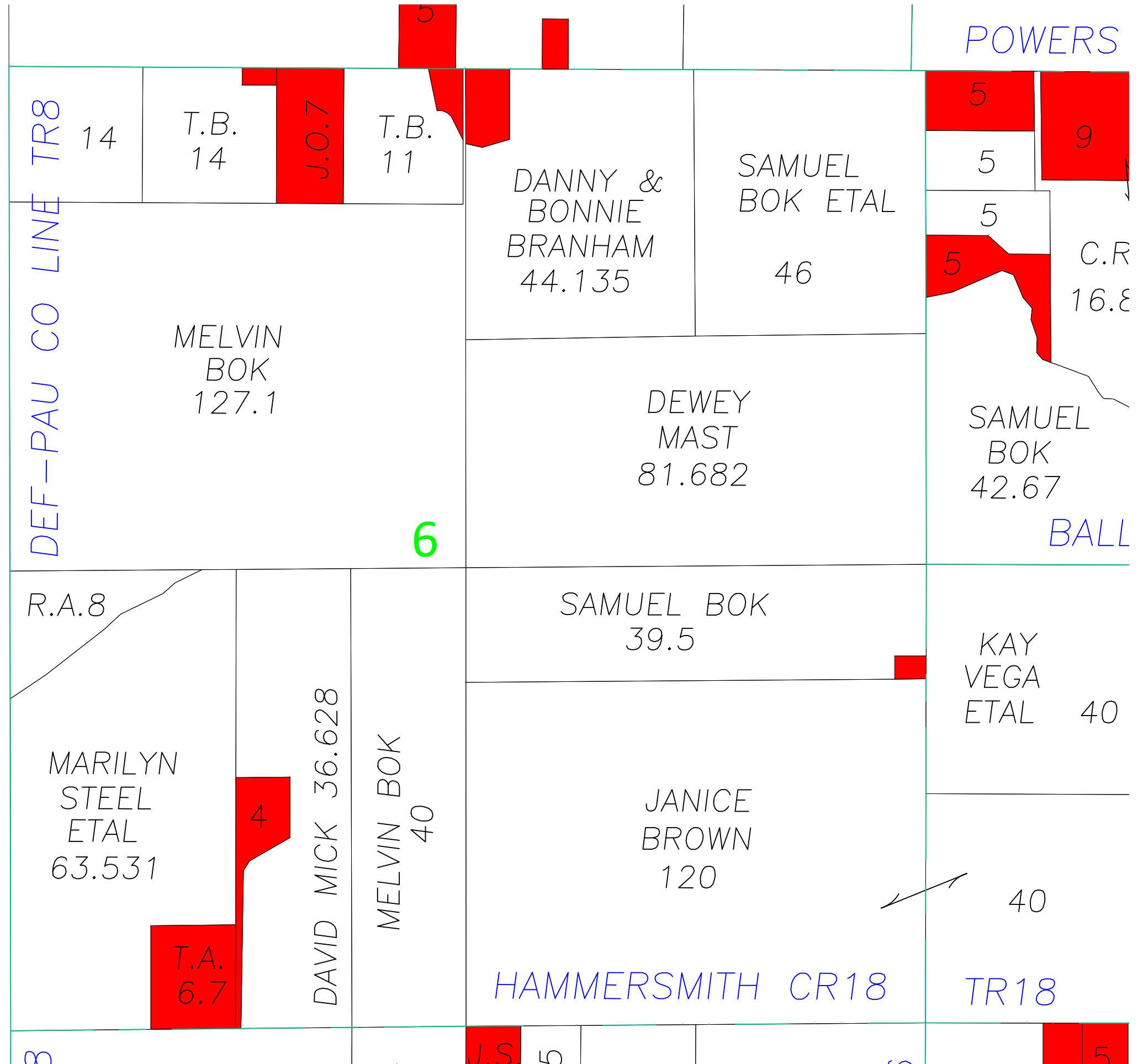
LEGEND

- Agriculture
- Commercial
- Conditional Use
- Cottage Business
- Government
- R-1 Low Density Residential
- R-2 Medium Density Residential

Prepared by:
DEFIANCE SWCD

Approved:
July 27, 2010

Conditional Use Updated:
April 22, 2020



DEFIANCE TOWNSHIP
ZONING MAP
SECTION 07

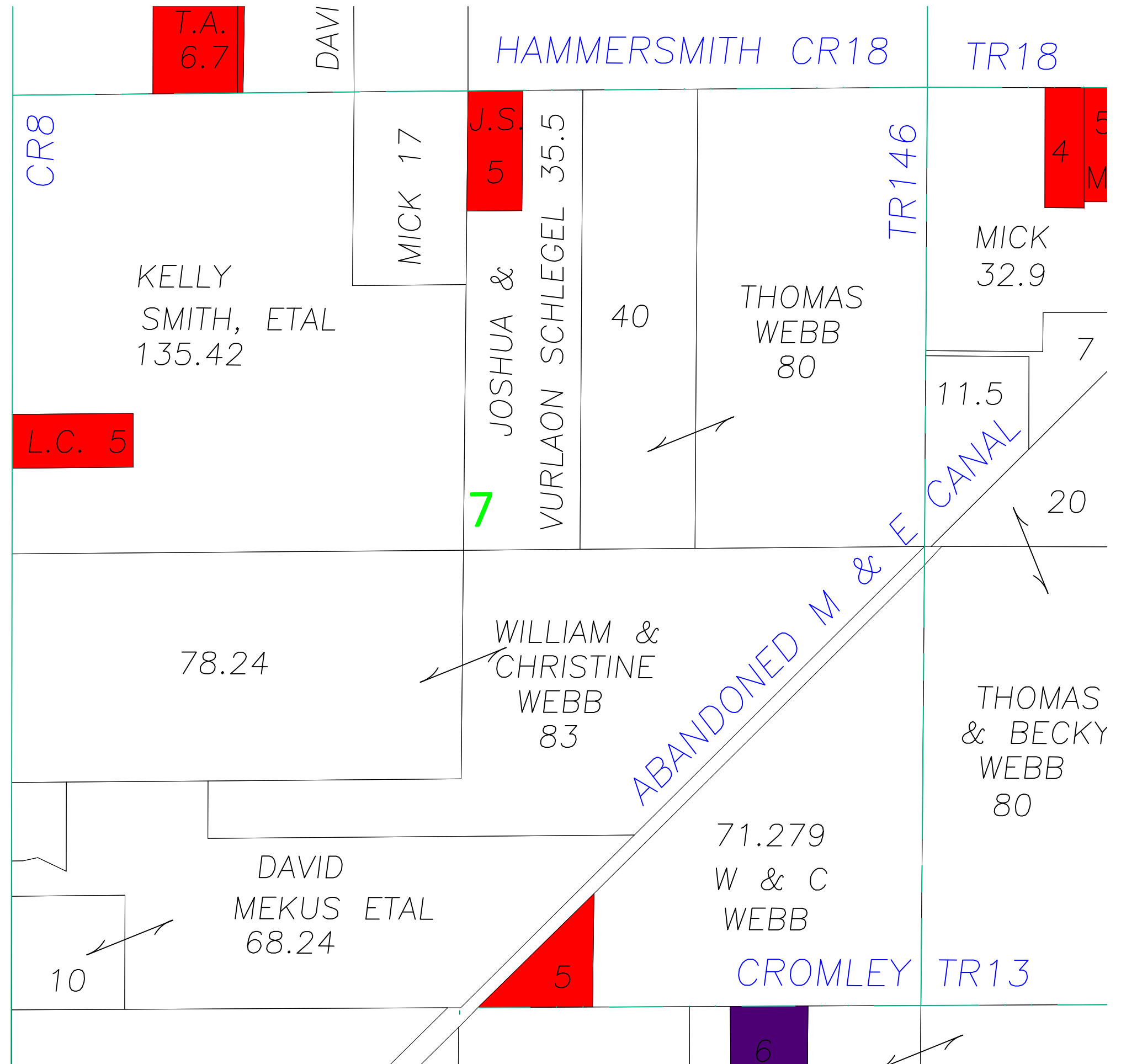
LEGEND

- Agriculture
- Commercial
- Conditional Use
- Cottage Business
- Government
- R-1 Low Density Residential
- R-2 Medium Density Residential

Prepared by:
DEFIANCE SWCD

Approved:
July 27, 2010

Conditional Use Updated:
April 22, 2020



DEFIANCE TOWNSHIP
ZONING MAP
SECTION 08

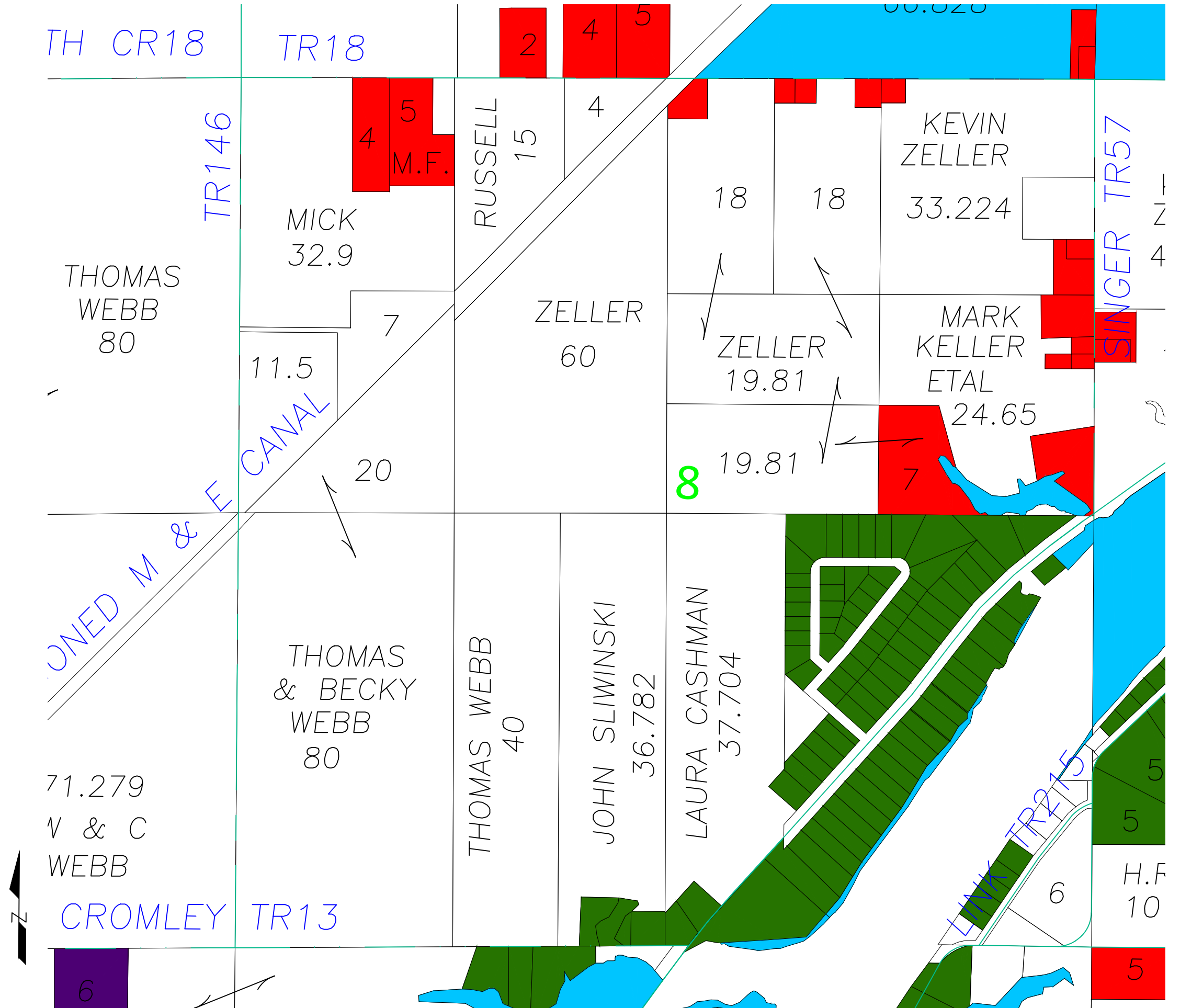
LEGEND

- Agriculture
- Commercial
- Conditional Use
- Cottage Business
- Government
- R-1 Low Density Residential
- R-2 Medium Density Residential

Prepared by:
DEFIANCE SWCD

Approved:
July 27, 2010

Conditional Use Updated:
April 22, 2020



DEFIANCE TOWNSHIP
ZONING MAP
SECTION 09

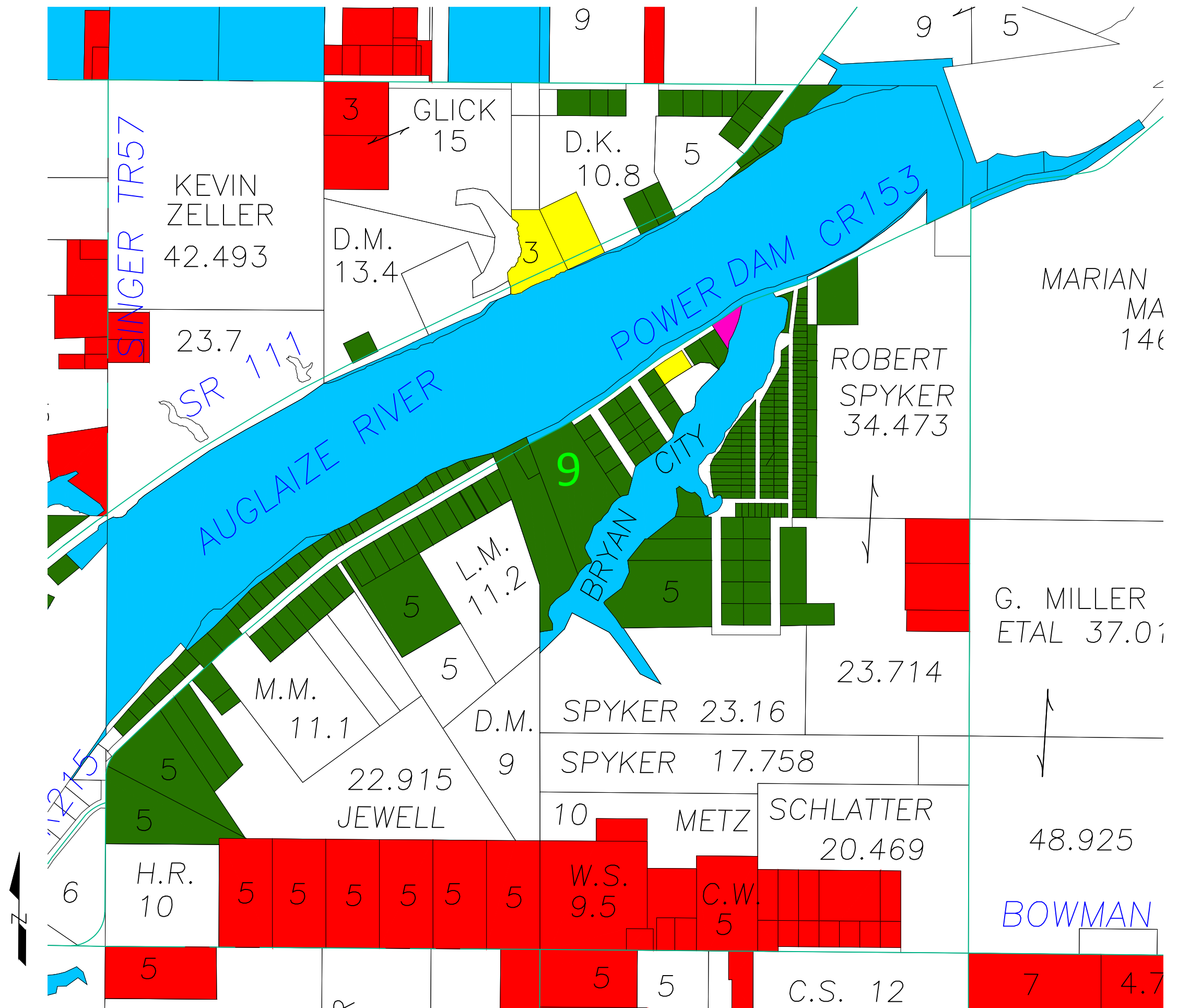
LEGEND

- Agriculture
- Commercial
- Conditional Use
- Cottage Business
- Government
- R-1 Low Density Residential
- R-2 Medium Density Residential

Prepared by:
DEFIANCE SWCD

Approved:
July 27, 2010

Conditional Use Updated:
April 22, 2020



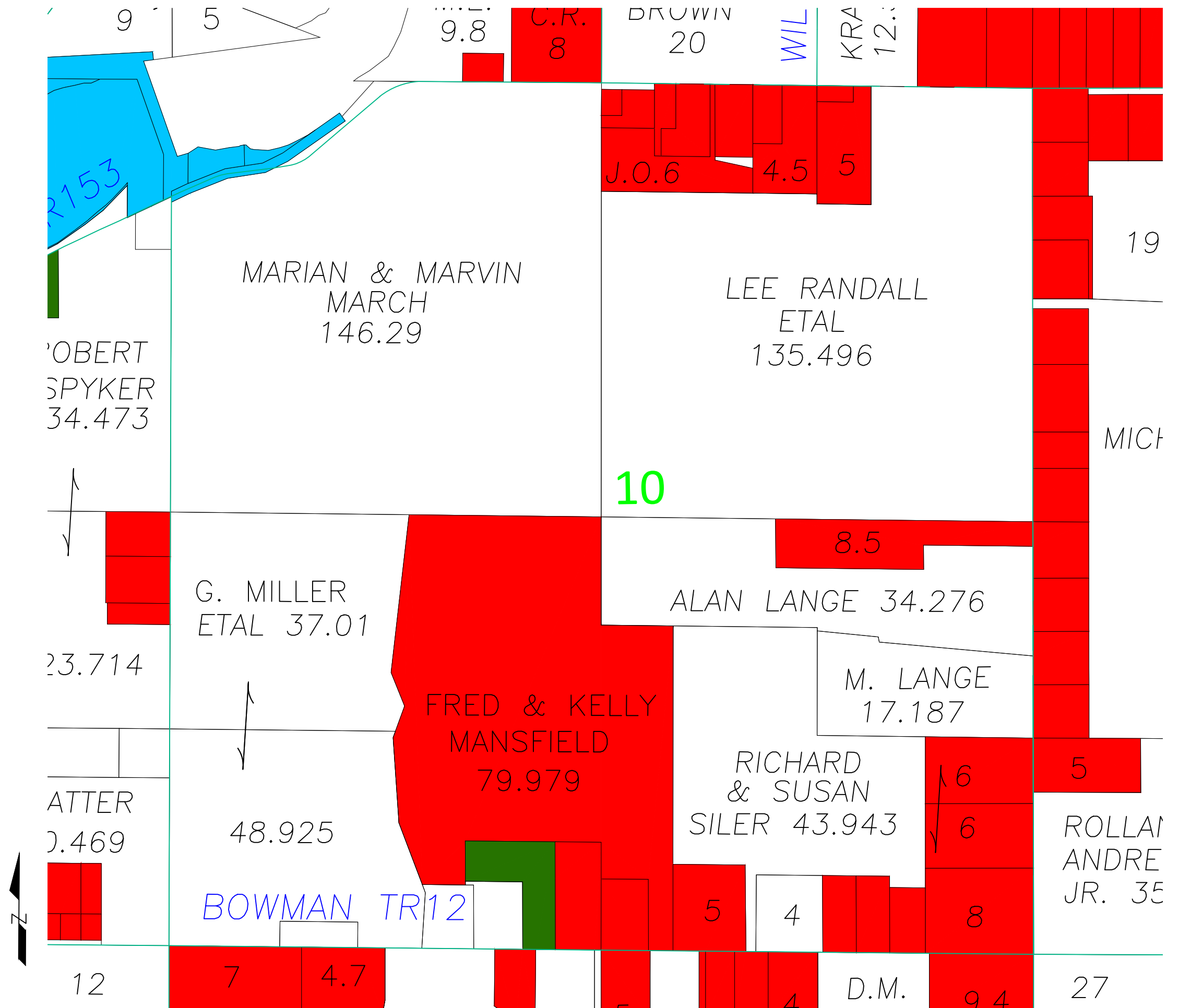
DEFIANCE TOWNSHIP
ZONING MAP
SECTION 10

- LEGEND
- Agriculture
 - Commercial
 - Conditional Use
 - Cottage Business
 - Government
 - R-1 Low Density Residential
 - R-2 Medium Density Residential

Prepared by:
DEFIANCE SWCD

Approved:
July 27, 2010

Conditional Use Updated:
April 22, 2020



DEFIANCE TOWNSHIP
ZONING MAP
SECTION 12

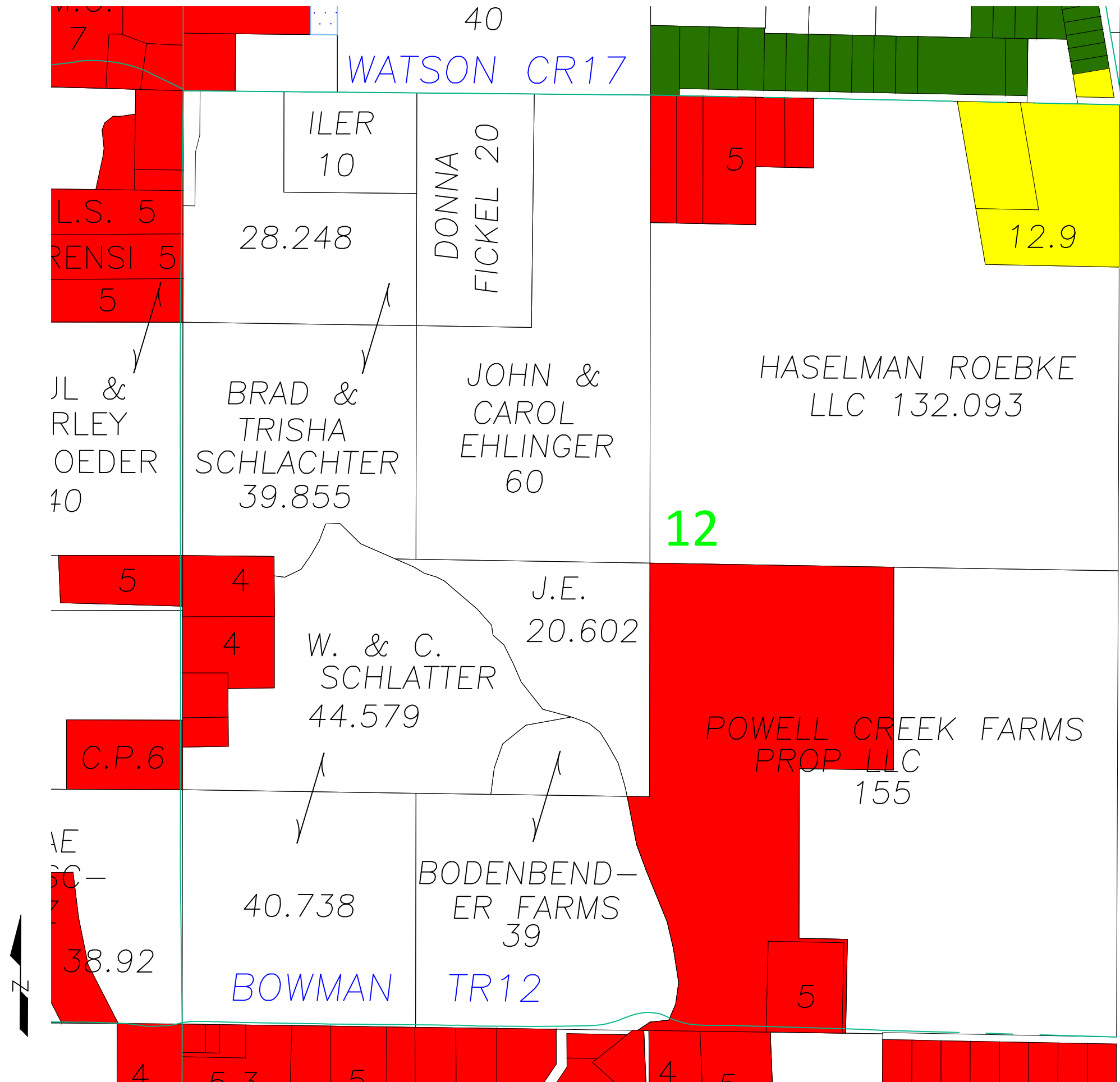
LEGEND

- Agriculture
- Commercial
- Conditional Use
- Cottage Business
- Government
- R-1 Low Density Residential
- R-2 Medium Density Residential

Prepared by:
DEFIANCE SWCD

Approved:
July 27, 2010








Conditional Use Updated:
April 22, 2020



HIGHLAND TOWNSHIP

DEFIANCE TOWNSHIP
ZONING MAP
SECTION 13

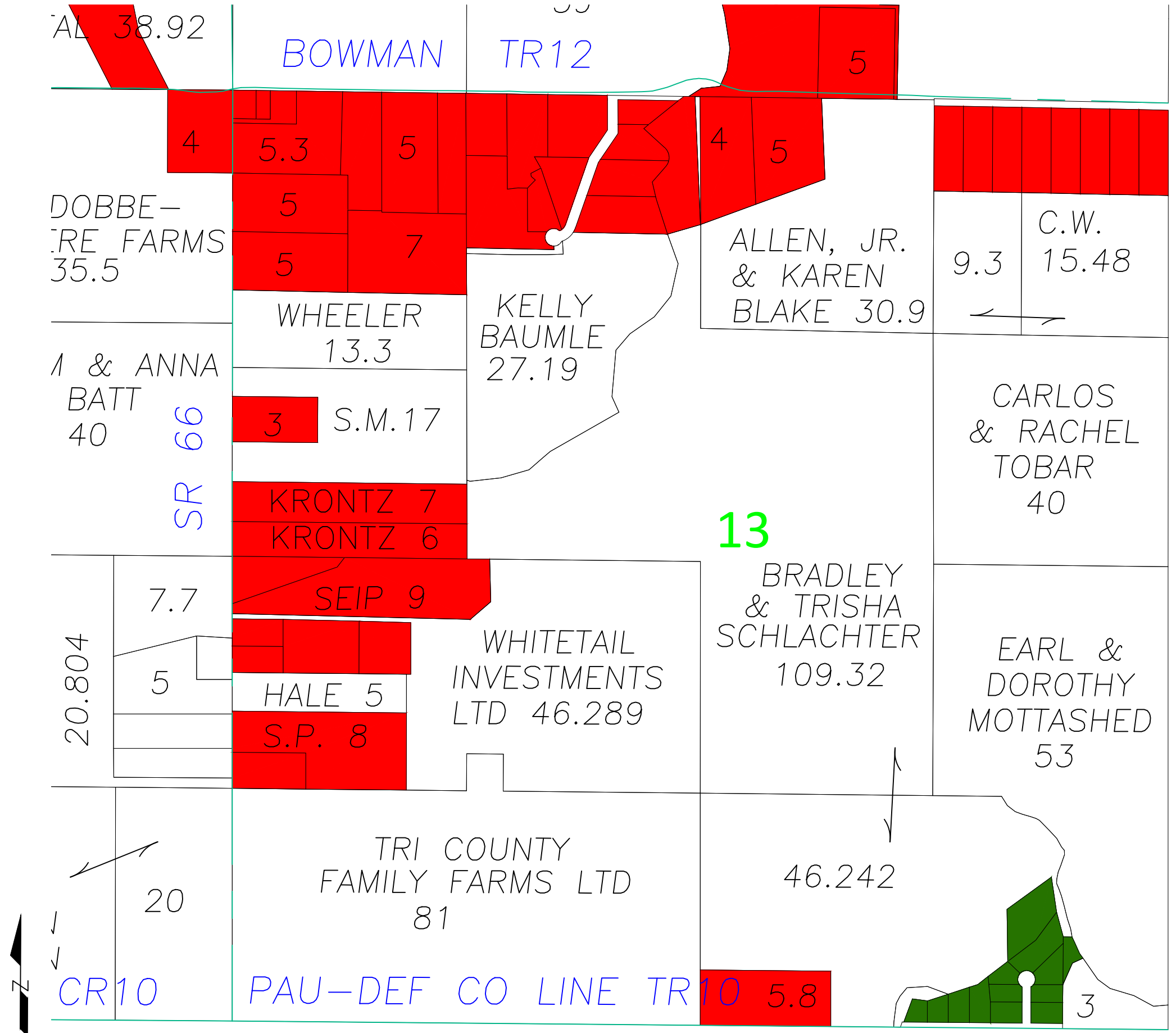
LEGEND

-  Agriculture
-  Commercial
-  Conditional Use
-  Cottage Business
-  Government
-  R-1 Low Density Residential
-  R-2 Medium Density Residential

Prepared by:
DEFIANCE SWCD








Approved:
July 27, 2010

Conditional Use Updated:
April 22, 2020



DEFIANCE TOWNSHIP
ZONING MAP
SECTION 14

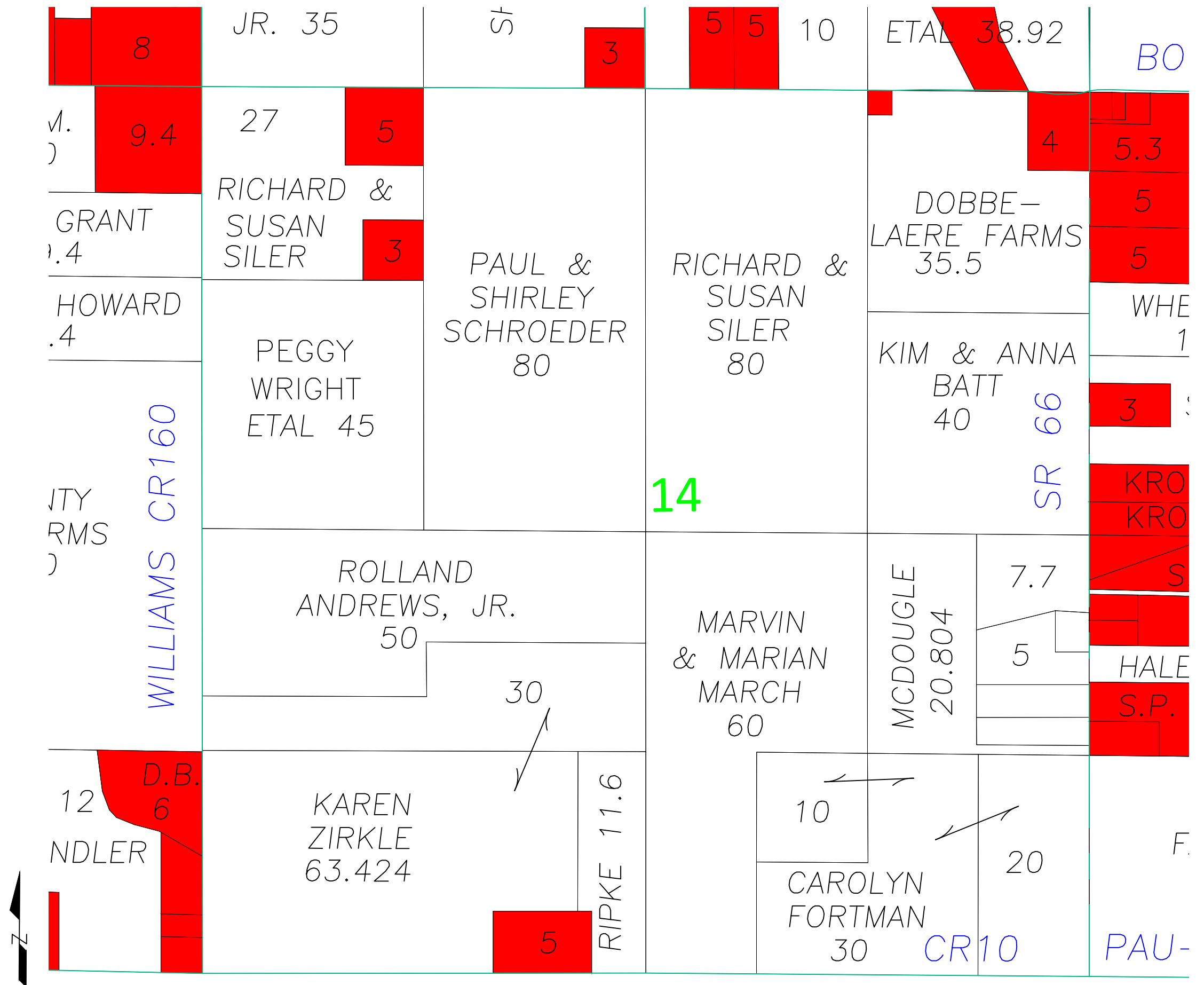
LEGEND

-  Agriculture
-  Commercial
-  Conditional Use
-  Cottage Business
-  Government
-  R-1 Low Density Residential
-  R-2 Medium Density Residential

Prepared by:
DEFIANCE SWCD

Approved:
July 27, 2010

Conditional Use Updated:
April 22, 2020



DEFIANCE TOWNSHIP
ZONING MAP
SECTION 18

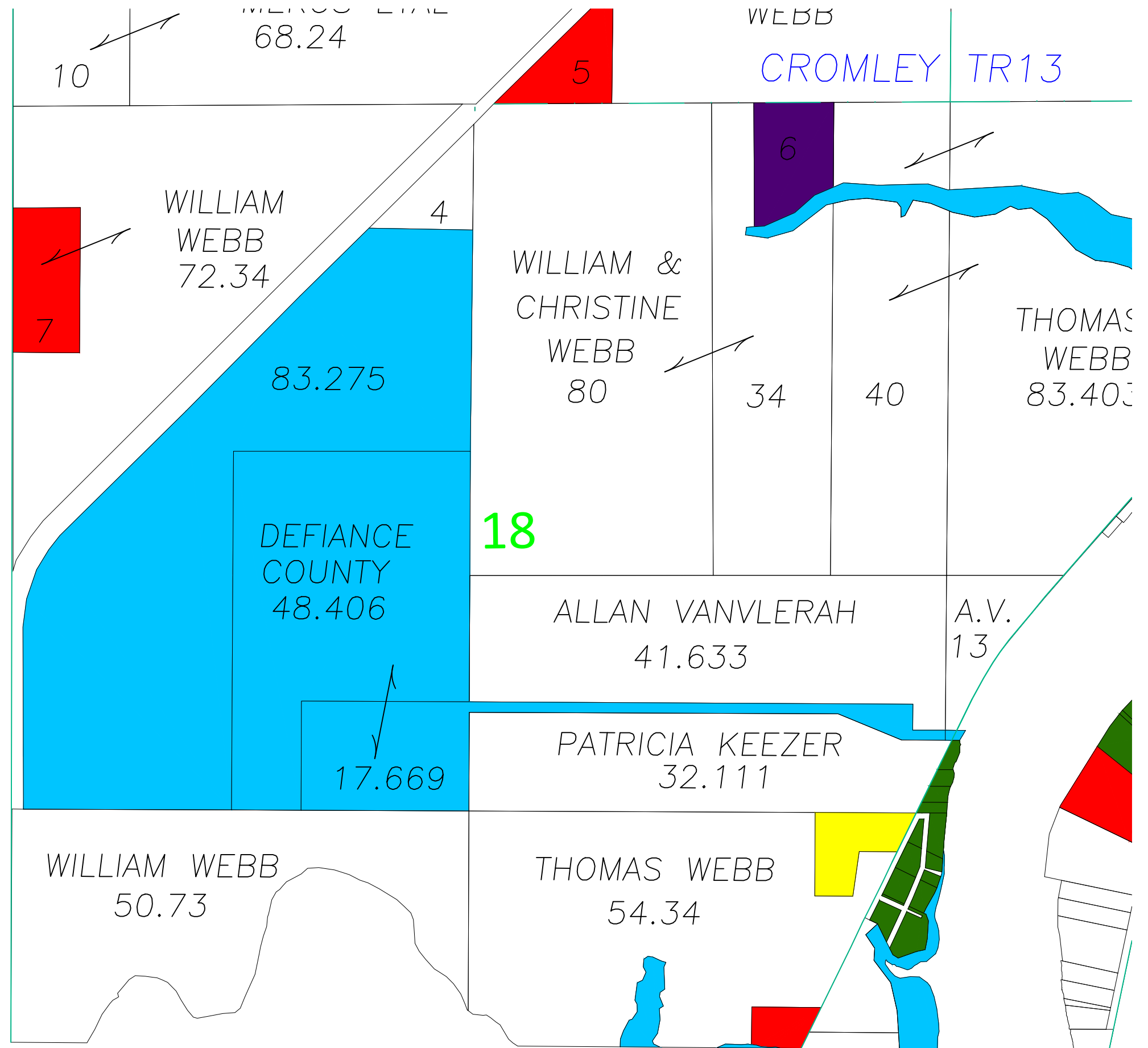
LEGEND

- Agriculture
- Commercial
- Conditional Use
- Cottage Business
- Government
- R-1 Low Density Residential
- R-2 Medium Density Residential

Prepared by:
DEFIANCE SWCD

Approved:
July 27, 2010








Conditional Use Updated:
April 22, 2020



DEFIANCE TOWNSHIP
ZONING MAP

SECTION 19


LEGEND

-  Agriculture
-  Commercial
-  Conditional Use
-  Cottage Business
-  Government
-  R-1 Low Density Residential
-  R-2 Medium Density Residential

Prepared by:
DEFIANCE SWCD

Approved:
July 27, 2010

Conditional Use Updated:
April 22, 2020



DEFIANCE TOWNSHIP
 ZONING MAP
 SECTION 20


LEGEND

- Agriculture
- Commercial
- Conditional Use
- Cottage Business
- Government
- R-1 Low Density Residential
- R-2 Medium Density Residential

Prepared by:
 DEFIANCE SWCD

Approved:
 July 27, 2010








Conditional Use Updated:
 April 22, 2020



DEFIANCE TOWNSHIP
ZONING MAP

SECTION 21

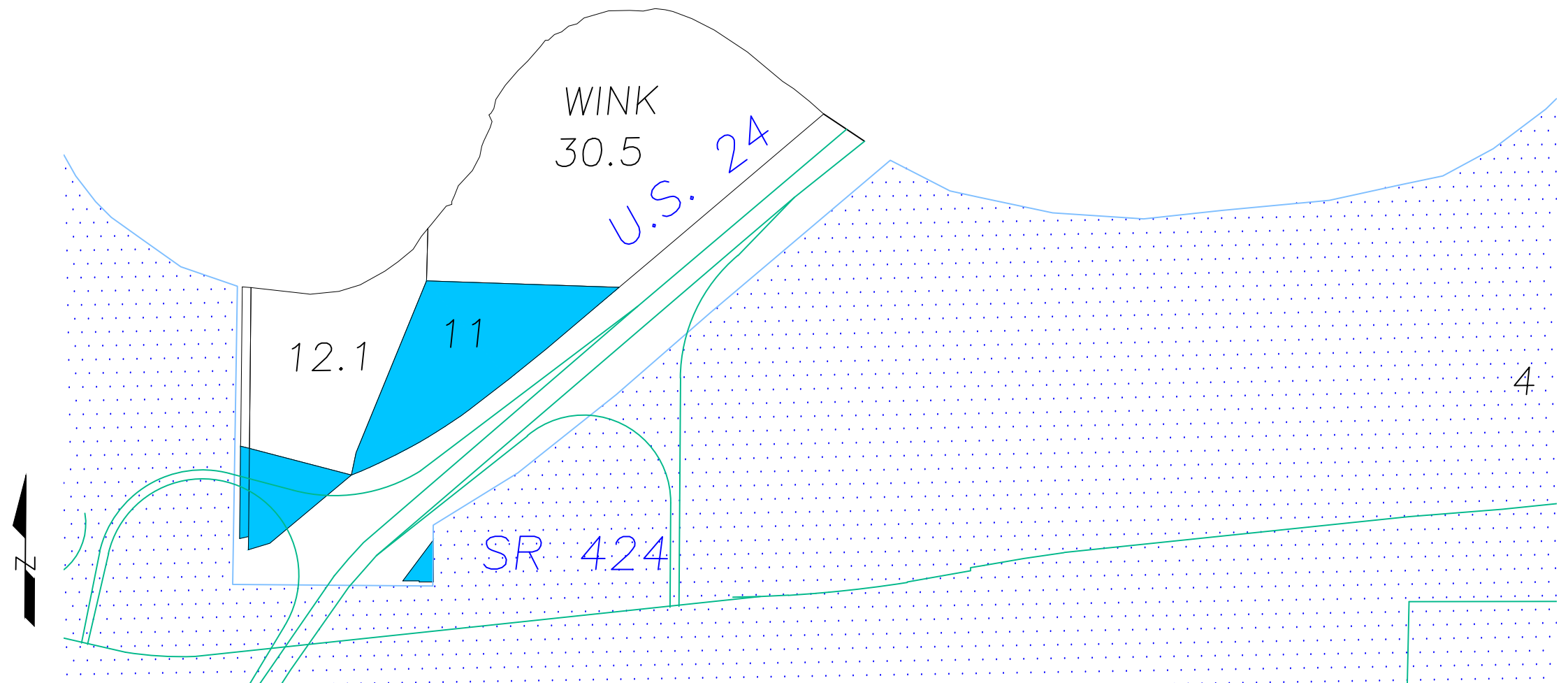
LEGEND

-  Agriculture
-  Commercial
-  Conditional Use
-  Cottage Business
-  Government
-  R-1 Low Density Residential
-  R-2 Medium Density Residential

Prepared by:
DEFIANCE SWCD








Approved:
July 27, 2010

Conditional Use Updated:
April 22, 2020



DEFIANCE TOWNSHIP
ZONING MAP
SECTION 22

LEGEND

-  Agriculture
-  Commercial
-  Conditional Use
-  Cottage Business
-  Government
-  R-1 Low Density Residential
-  R-2 Medium Density Residential

Prepared by:
DEFIANCE SWCD

Approved:
July 27, 2010








Conditional Use Updated:
April 22, 2020



DEFIANCE TOWNSHIP
ZONING MAP

SECTION 23


LEGEND

-  Agriculture
-  Commercial
-  Conditional Use
-  Cottage Business
-  Government
-  R-1 Low Density Residential
-  R-2 Medium Density Residential

Prepared by:
DEFIANCE SWCD

Approved:
July 27, 2010








Conditional Use Updated:
April 22, 2020



DEFIANCE TOWNSHIP
ZONING MAP

SECTION 24


LEGEND

-  Agriculture
-  Commercial
-  Conditional Use
-  Cottage Business
-  Government
-  R-1 Low Density Residential
-  R-2 Medium Density Residential

Prepared by:
DEFIANCE SWCD








Approved:
July 27, 2010

Conditional Use Updated:
April 22, 2020



DEFIANCE TOWNSHIP
ZONING MAP
SECTION 25


LEGEND

-  Agriculture
-  Commercial
-  Conditional Use
-  Cottage Business
-  Government
-  R-1 Low Density Residential
-  R-2 Medium Density Residential

Prepared by:
DEFIANCE SWCD








Approved:
July 27, 2010

Conditional Use Updated:
April 22, 2020



DEFIANCE TOWNSHIP
ZONING MAP
SECTION 26


LEGEND

-  Agriculture
-  Commercial
-  Conditional Use
-  Cottage Business
-  Government
-  R-1 Low Density Residential
-  R-2 Medium Density Residential

Prepared by:
DEFIANCE SWCD

Approved:
July 27, 2010

Conditional Use Updated:
April 22, 2020



DEFIANCE TOWNSHIP
ZONING MAP
SECTION 27

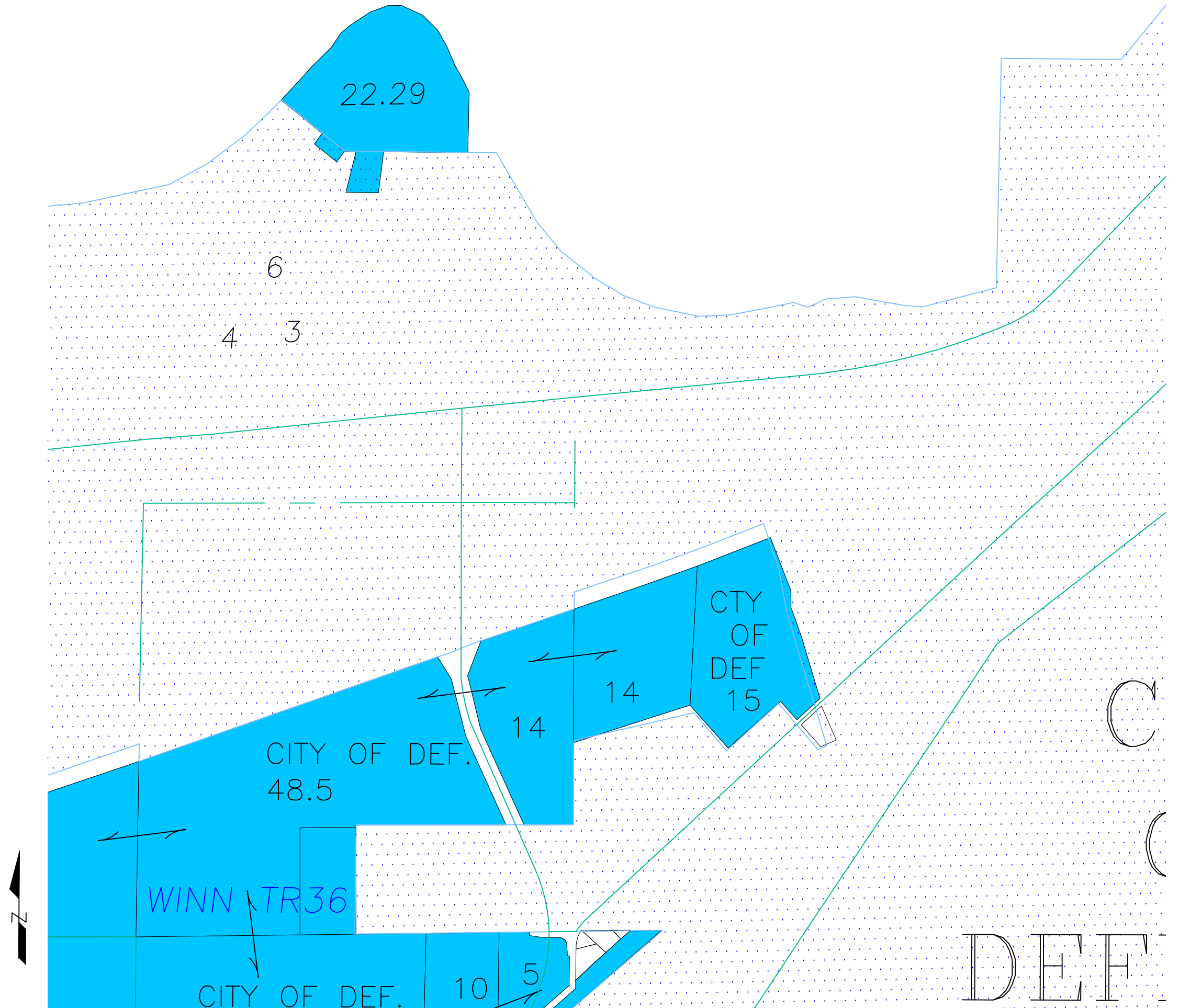
LEGEND

- Agriculture
- Commercial
- Conditional Use
- Cottage Business
- Government
- R-1 Low Density Residential
- R-2 Medium Density Residential

Prepared by:
DEFIANCE SWCD

Approved:
July 27, 2010

Conditional Use Updated:
April 22, 2020



DEFIANCE TOWNSHIP
 ZONING MAP
 SECTION 28

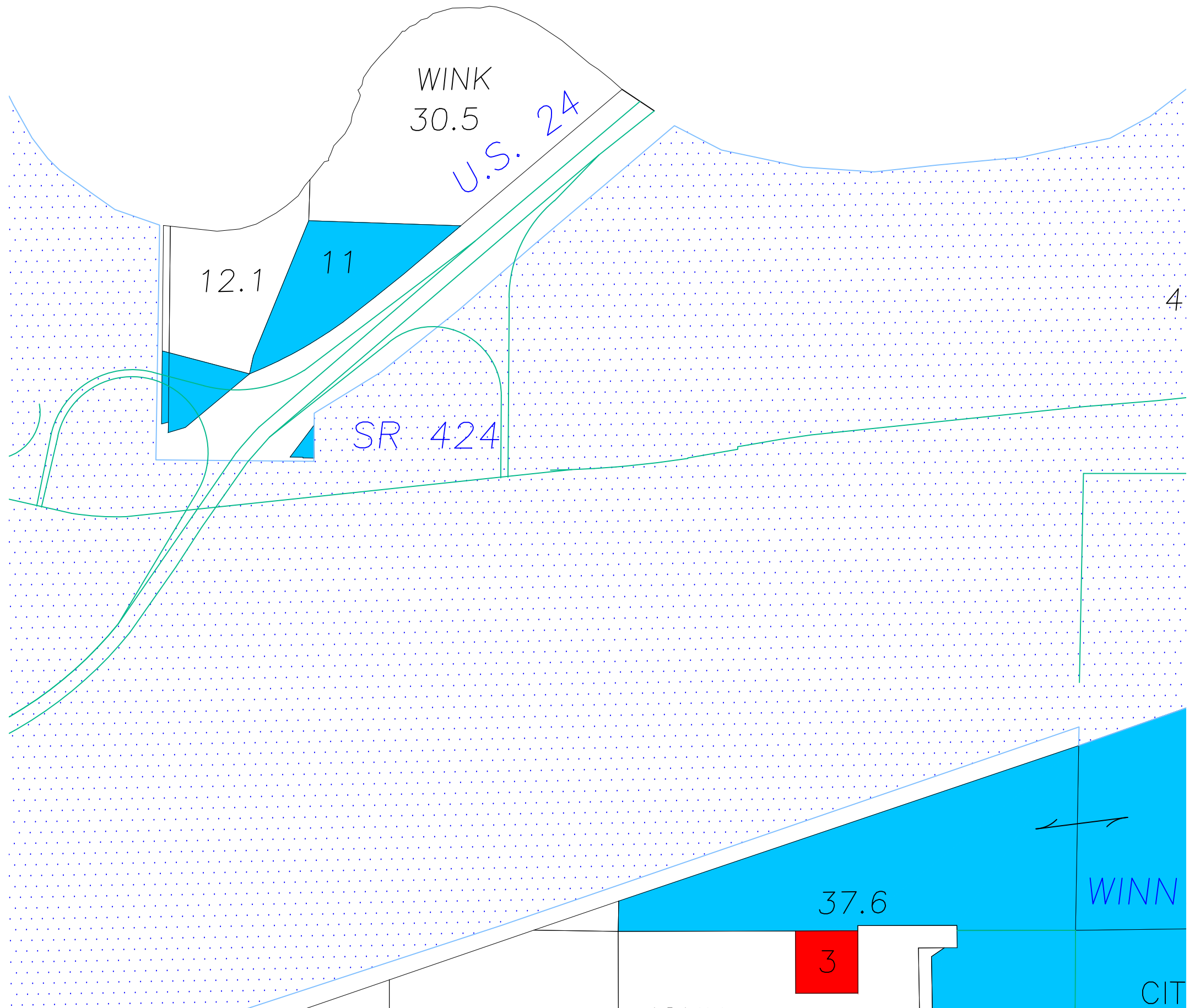
LEGEND

- Agriculture
- Commercial
- Conditional Use
- Cottage Business
- Government
- R-1 Low Density Residential
- R-2 Medium Density Residential

Prepared by:
 DEFIANCE SWCD

Approved:
 July 27, 2010

Conditional Use Updated:
 April 22, 2020



DEFIANCE TOWNSHIP
ZONING MAP
SECTION 29

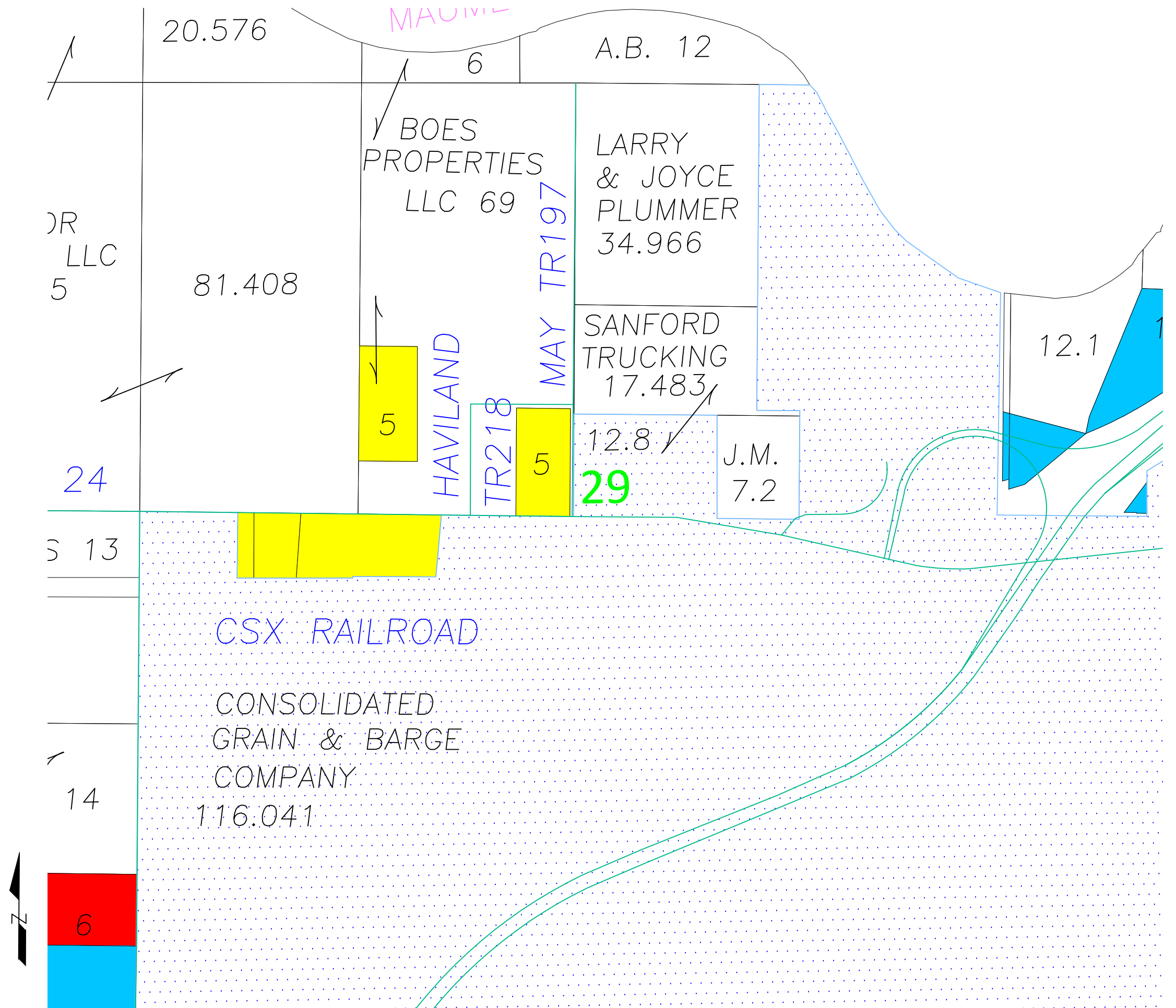
LEGEND

- Agriculture
- Commercial
- Conditional Use
- Cottage Business
- Government
- R-1 Low Density Residential
- R-2 Medium Density Residential

Prepared by:
DEFIANCE SWCD

Approved:
July 27, 2010

Conditional Use Updated:
April 22, 2020



DEFIANCE TOWNSHIP
ZONING MAP
SECTION 30

LEGEND

- Agriculture
- Commercial
- Conditional Use
- Cottage Business
- Government
- R-1 Low Density Residential
- R-2 Medium Density Residential

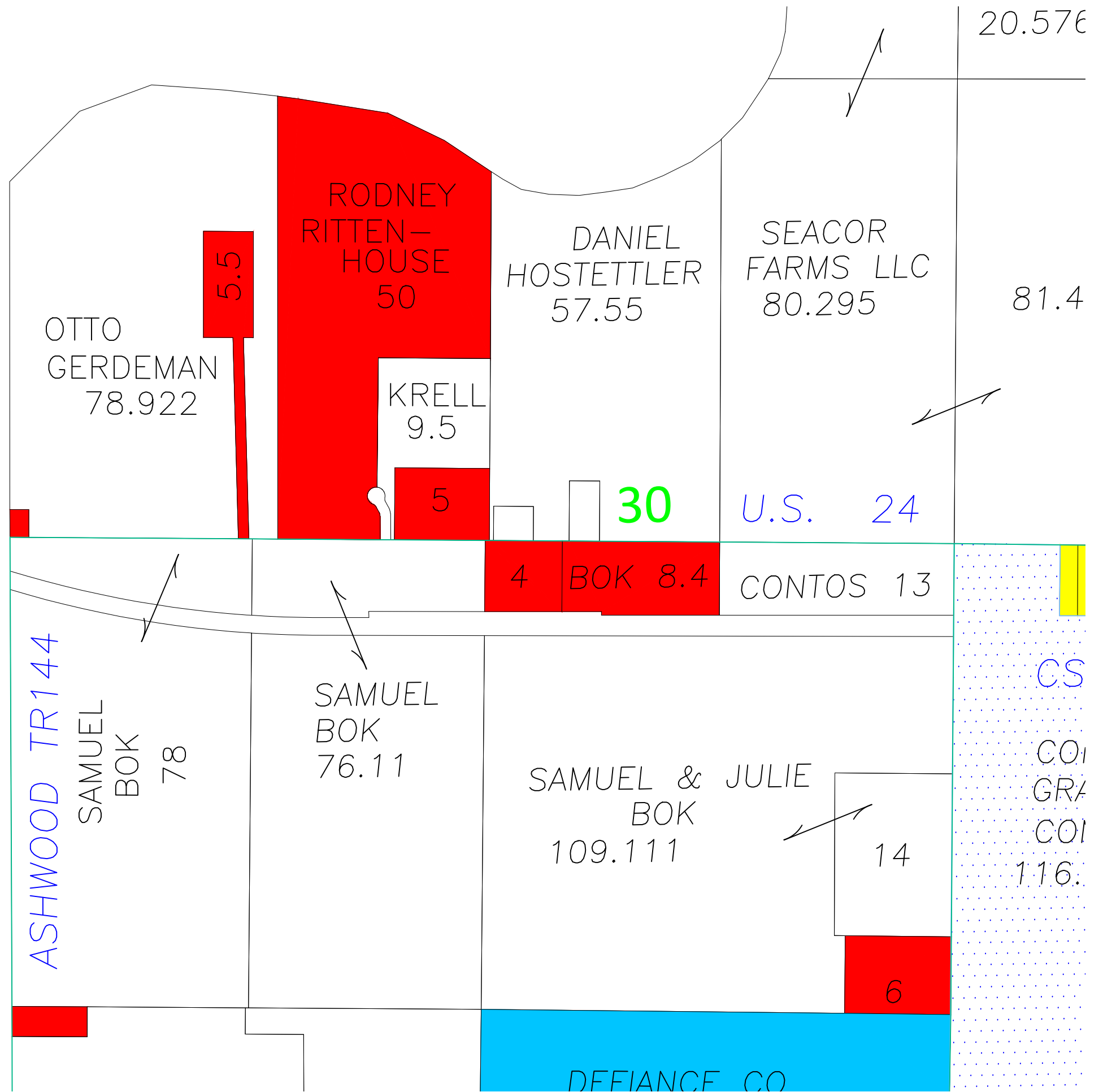
Prepared by:
DEFIANCE SWCD

Approved:
July 27, 2010

Conditional Use Updated:
April 22, 2020



WARE TOWNSHIP



DEFIANCE TOWNSHIP
ZONING MAP
SECTION 31

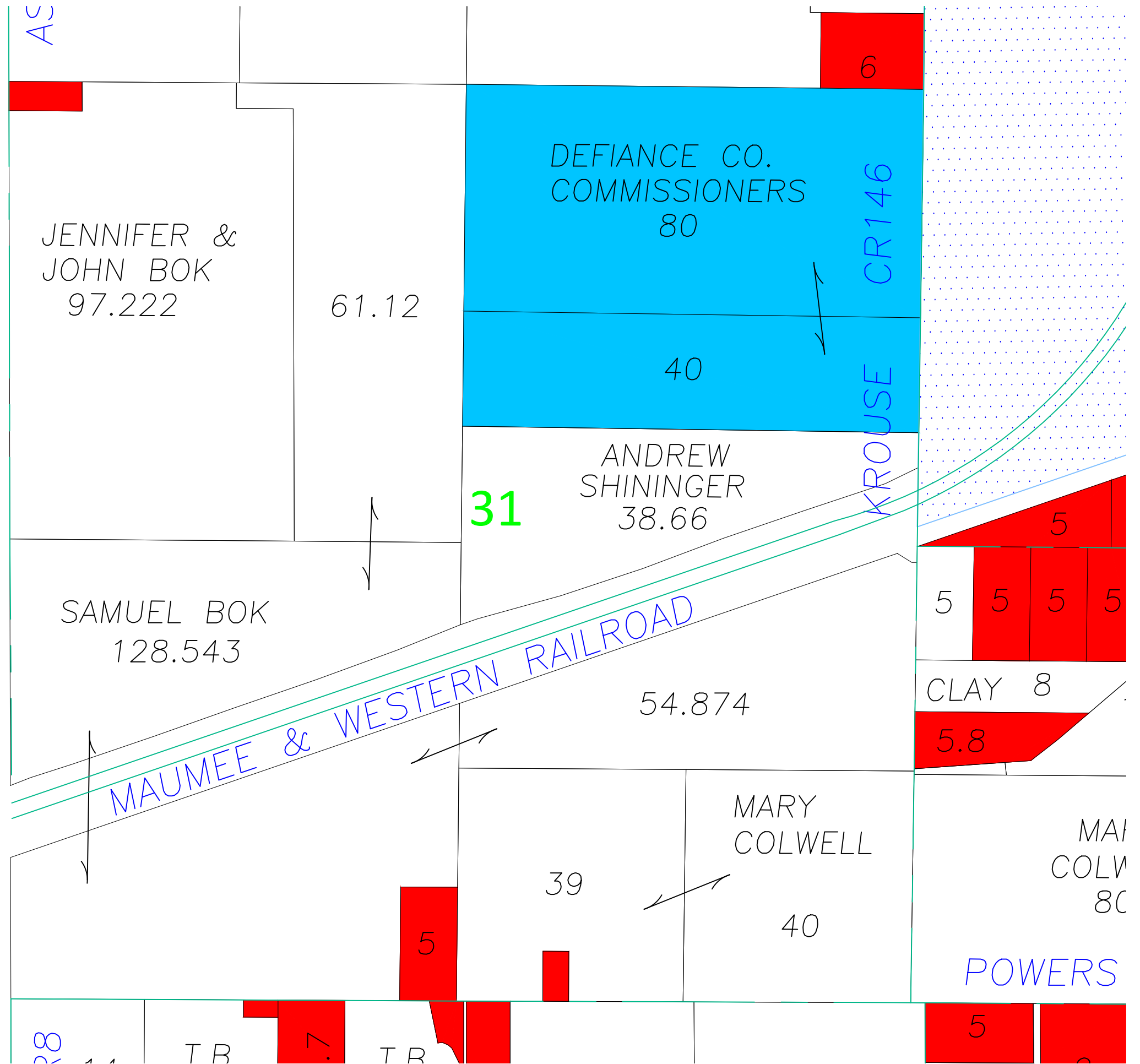
LEGEND

- Agriculture
- Commercial
- Conditional Use
- Cottage Business
- Government
- R-1 Low Density Residential
- R-2 Medium Density Residential

Prepared by:
DEFIANCE SWCD

Approved:
July 27, 2010

Conditional Use Updated:
April 22, 2020



DEFIANCE TOWNSHIP
ZONING MAP

SECTION 32

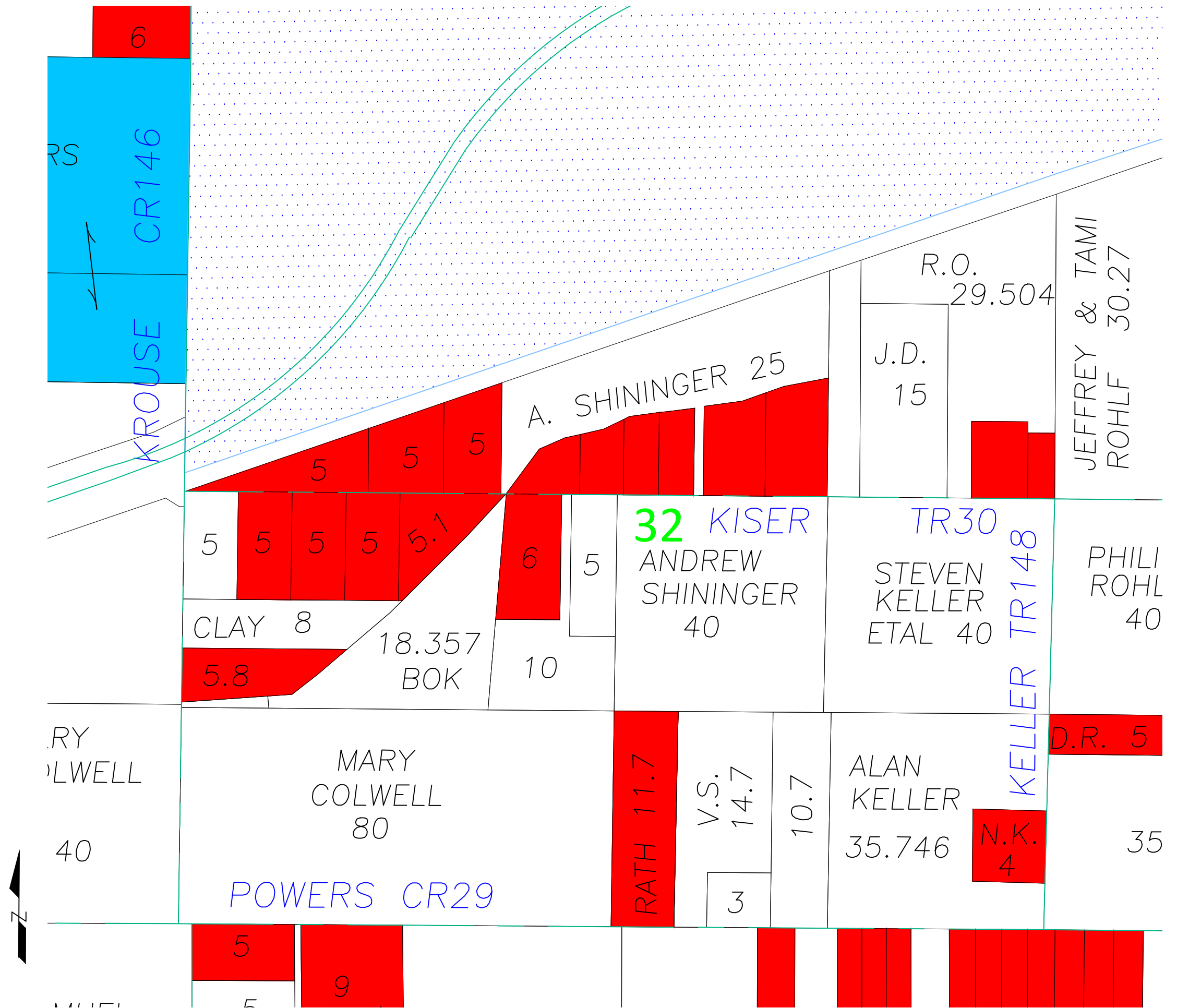
LEGEND

- Agriculture
- Commercial
- Conditional Use
- Cottage Business
- Government
- R-1 Low Density Residential
- R-2 Medium Density Residential

Prepared by:
DEFIANCE SWCD

Approved:
July 27, 2010

Conditional Use Updated:
April 22, 2020



DEFIANCE TOWNSHIP
ZONING MAP
SECTION 33

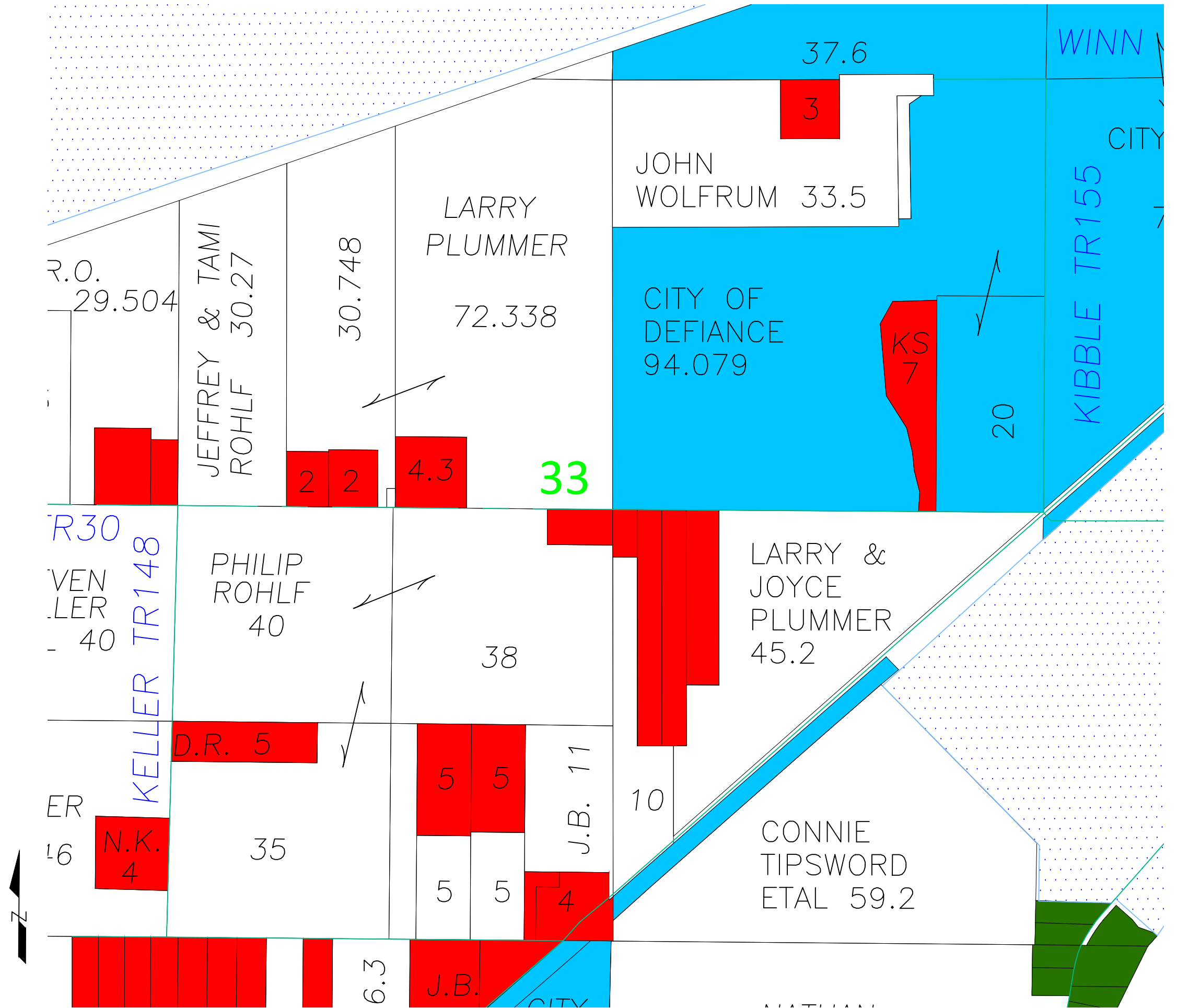
LEGEND

- Agriculture
- Commercial
- Conditional Use
- Cottage Business
- Government
- R-1 Low Density Residential
- R-2 Medium Density Residential

Prepared by:
DEFIANCE SWCD

Approved:
July 27, 2010








Conditional Use Updated:
April 22, 2020



DEFIANCE TOWNSHIP
ZONING MAP
SECTION 34

DEFI

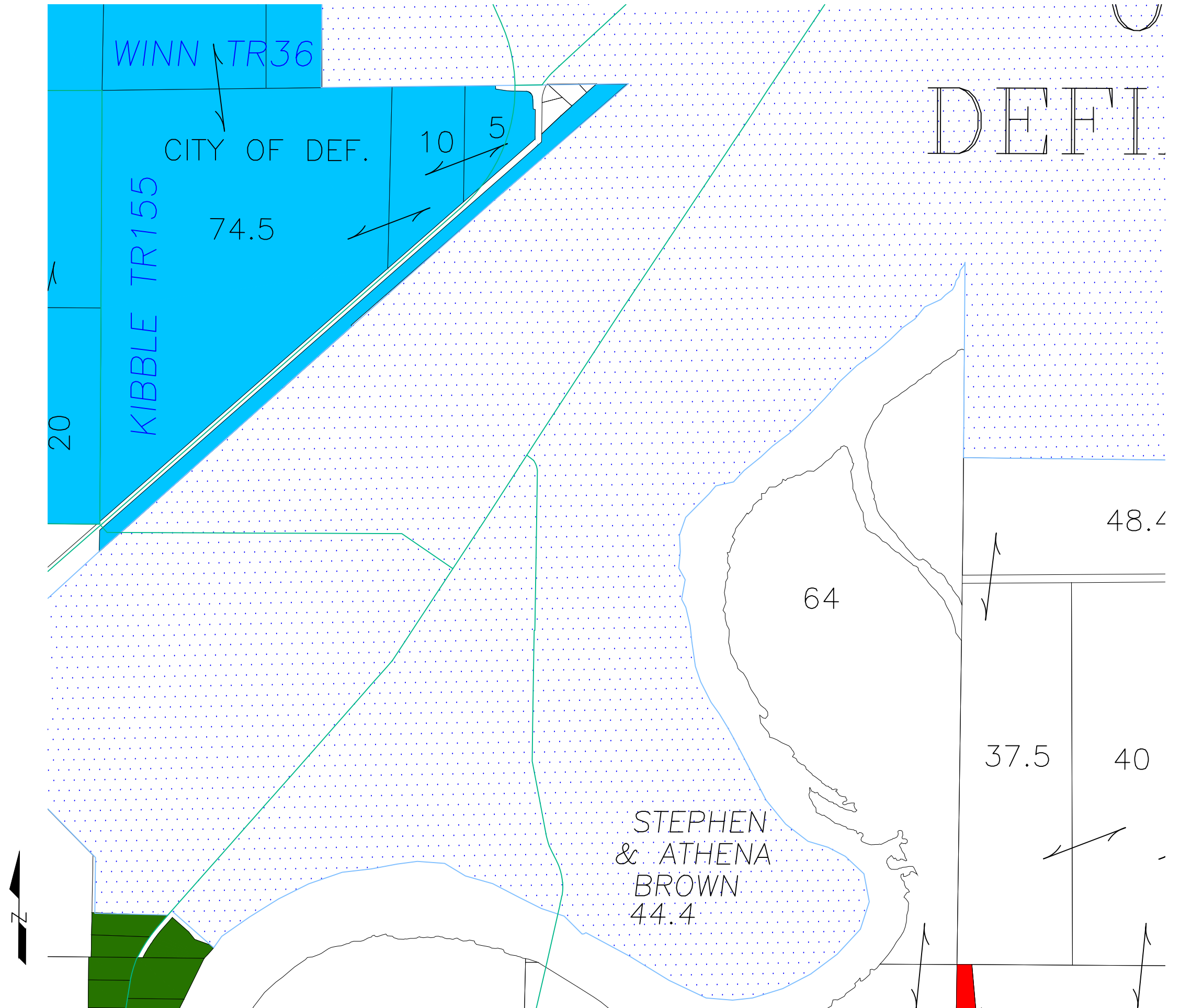
LEGEND

-  Agriculture
-  Commercial
-  Conditional Use
-  Cottage Business
-  Government
-  R-1 Low Density Residential
-  R-2 Medium Density Residential

Prepared by:
DEFIANCE SWCD

Approved:
July 27, 2010








Conditional Use Updated:
April 22, 2020



DEFIANCE TOWNSHIP
ZONING MAP

SECTION 35

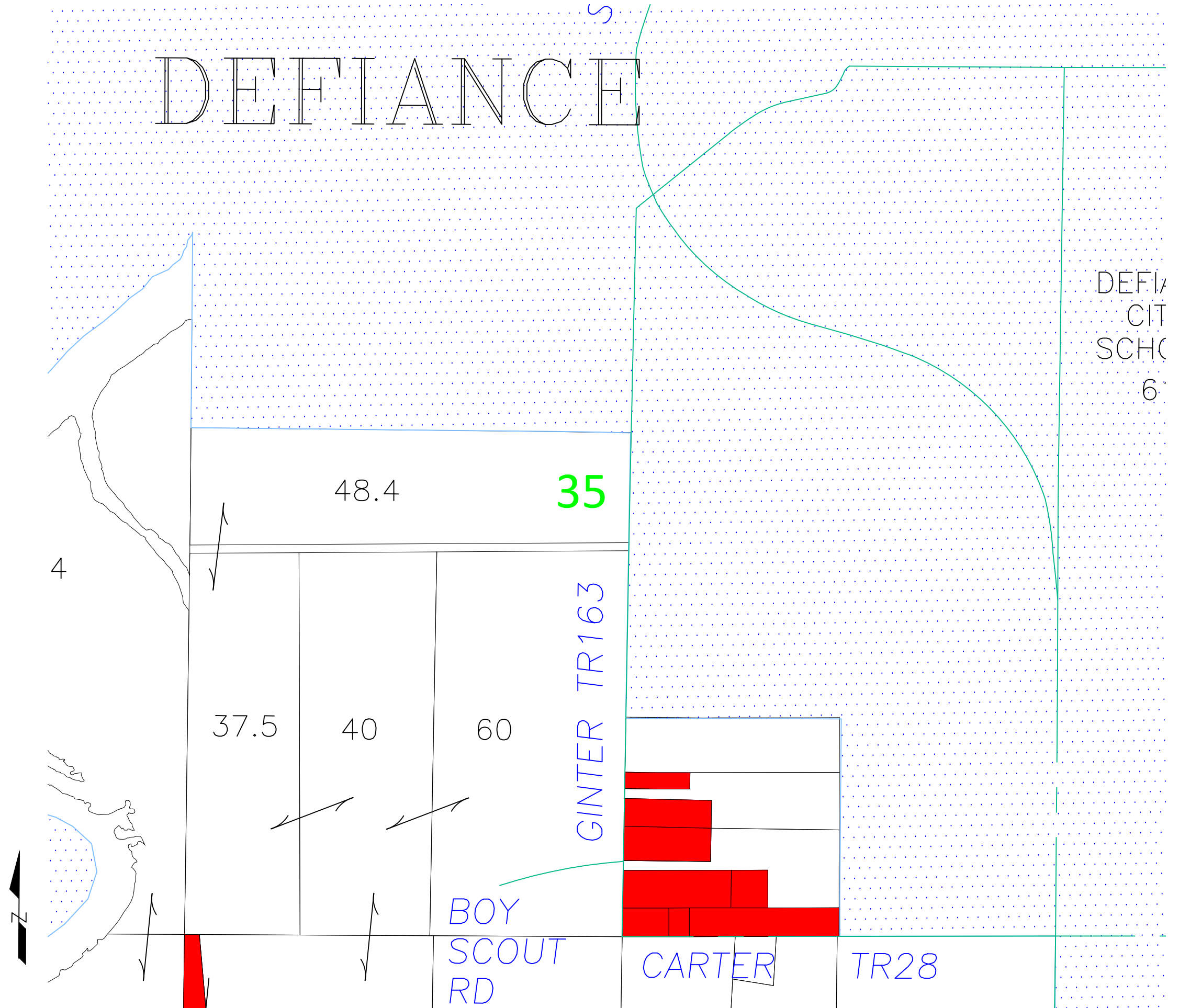
LEGEND

-  Agriculture
-  Commercial
-  Conditional Use
-  Cottage Business
-  Government
-  R-1 Low Density Residential
-  R-2 Medium Density Residential

Prepared by:
DEFIANCE SWCD

Approved:
July 27, 2010

Conditional Use Updated:
April 22, 2020



DEFIANCE TOWNSHIP
ZONING MAP
SECTION 36

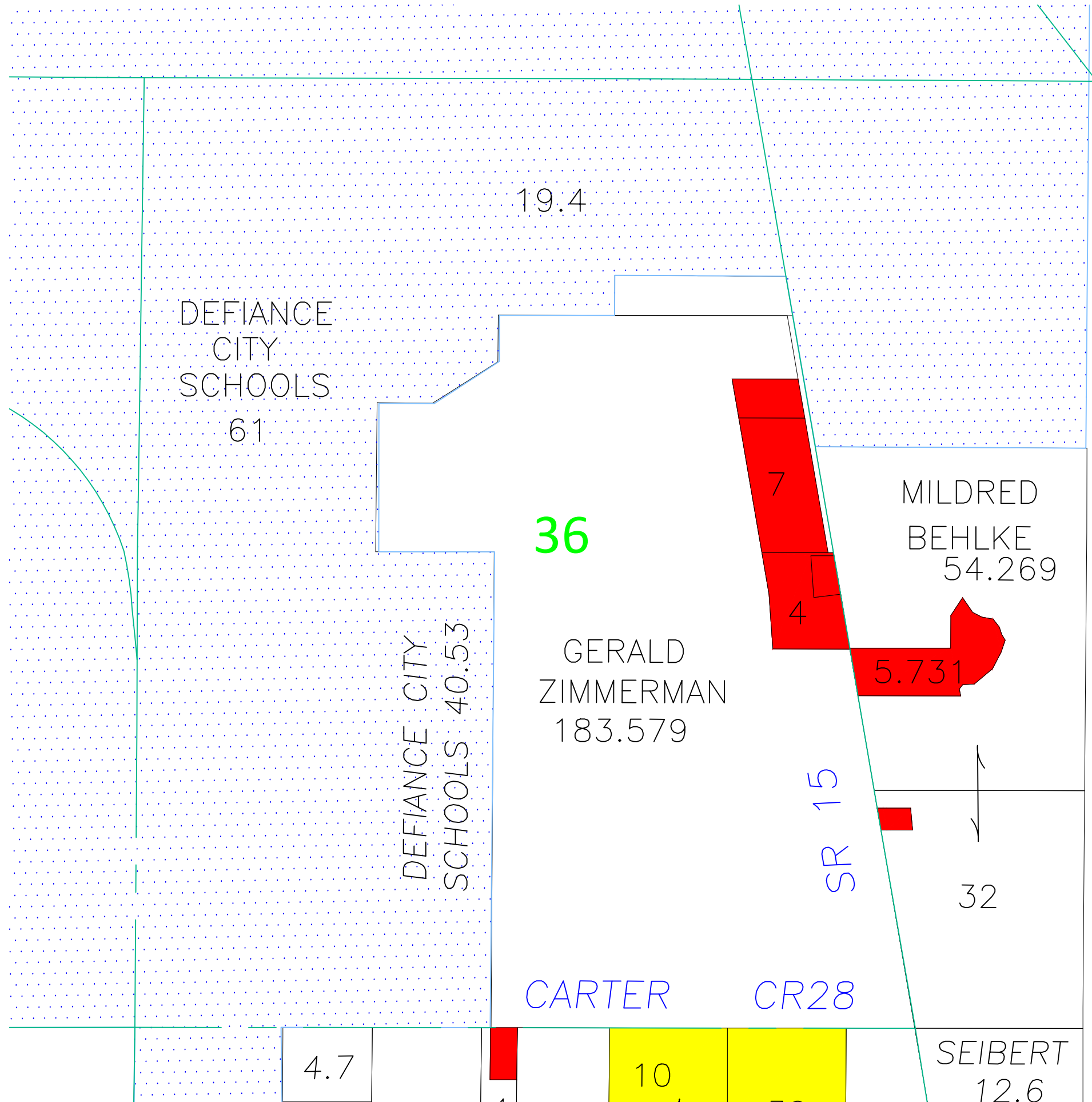
LEGEND

- Agriculture
- Commercial
- Conditional Use
- Cottage Business
- Government
- R-1 Low Density Residential
- R-2 Medium Density Residential

Prepared by:
DEFIANCE SWCD

Approved:
July 27, 2010

Conditional Use Updated:
April 22, 2020



RICHLAND TOWNSHIP